



GWYB DBF  
**CHEROKEE NATION®**

P.O. Box 948 • Tahlequah, OK 74465-0948  
918-453-5000 • www.cherokee.org

Office of the Chief

**Chuck Hoskin Jr.**  
*Principal Chief*

**Bryan Warner**  
*Deputy Principal Chief*

Dear Officials,

Cherokee Nation is requesting your assistance with this year's submittal for routes to be added to our current inventory list of Tribal Transportation Program (TTP) with the Bureau of Indian Affairs. In order for a route to be placed on our IRR Inventory it must meet certain requirements; be located within Cherokee Nation boundaries, Indian population, vehicle miles traveled, and cost to construct. Each year the BIA uses the Nation's TTP Inventory miles to calculate the amount of funding to be received by the tribe.

Enclosed are two copies of the MOU that will be needed to place identified routes onto Cherokee Nation's TTP Inventory this year. The Memorandum of Understanding (MOU); this document clarifies the maintenance responsibilities for public roadways placed on the TTP Inventory. Simply put, this form states that if Cherokee Nation were to construct any of the listed routes then the County would retain the responsibility for maintaining the roadway once construction is completed.

Return both original copies signed for the remaining signatures. After all signatures are obtained an original will be mailed back for your files. Please contact Faron Davidson, (918)316-6951, when these are signed and ready to be picked up or they may be mailed to:

Cherokee Nation Department of Transportation  
Attn: Andy Quetone  
PO Box 948  
Tahlequah, OK 74465

If you have any questions, please do not hesitate to contact me at (918) 453-5789.

Best Regards,

Andy Quetone, Director  
Department of Transportation

**MEMORANDUM OF UNDERSTANDING  
BETWEEN  
CHEROKEE NATION  
AND  
MUSKOGEE COUNTY, OKLAHOMA**

This memorandum sets forth an understanding between the Cherokee Nation, hereinafter referred to as the NATION and the BOARD OF MUSKOGEE COUNTY COMMISSIONERS, hereinafter referred to as the COUNTY.

Whereas, this understanding clarifies the maintenance responsibilities for public roadways designated as Tribal Transportation Program (TTP), and

Whereas, the Bureau of Indian Affairs (BIA), acting under authority granted by Congress through the TTP, provides funding for the construction and improvement of public roadways serving Indian communities, and

Whereas, the NATION, acting through a compact with the BIA, may engage in the construction or improvement of Indian Reservation Roads from time to time, and

Whereas, the COUNTY, acting under the authority granted by the State of Oklahoma, is responsible for maintaining all public roadways, and the associated rights-of-way thereof, within the county's jurisdiction.

Now therefore be it understood that, should the NATION construct one or more of the following TTP routes, the COUNTY agrees to maintain such routes as prescribed by law:

<b>BIA Region/Agency/ Reservation</b>	<b>Route Number</b>	<b>Route Name</b>	<b>Length (mi)</b>	<b>County</b>
GT905	1573	S. 55 <sup>th</sup> Street E.	2.0	Muskogee
GT905	1574	Sally Brown Road	1.0	Muskogee
GT905	1575	East 53 <sup>rd</sup> Street S.	2.0	Muskogee
GT905	1576	S. 25 <sup>th</sup> Street E.	1.0	Muskogee
GT905	1577	E. Davis field Extension	.6	Muskogee
GT905	1578	S.41 <sup>st</sup> St E./E. 67 <sup>th</sup> St. S.	.8	Muskogee
GT905	1579	E. 73 <sup>rd</sup> Street S.	1.0	Muskogee
GT905	1580	S. 45 <sup>th</sup> Street E.	1.0	Muskogee
GT905	1581	E. 83 <sup>rd</sup> Street S.	4.7	Muskogee
GT905	1582	S. 35 <sup>th</sup> Street E.	1.0	Muskogee
GT905	1583	S. 13 <sup>th</sup> Street E.	1.0	Muskogee
GT905	1584	S. 25 <sup>th</sup> Street E.	1.0	Muskogee
GT905	1585	E. 93 <sup>rd</sup> Street S. Part 1	2.6	Muskogee
GT905	1586	E. 93 <sup>rd</sup> Street S. Part 2	.6	Muskogee
GT905	1587	S. Cherokee Street	.8	Muskogee
GT905	1588	E. 118 <sup>th</sup> Street S.	.5	Muskogee
GT905	1589	S. 45 <sup>th</sup> Street E. Part 2	1.9	Muskogee

IN WITNESS WHEREOF, the parties hereunto affix their hands and seals the day and year above written.

Sworn & Subscribed before me this

6 day of Dec, 2021

  
MUSKOGEE COUNTY CLERK



BOARD OF COUNTY COMMISSIONERS  
MUSKOGEE COUNTY, OKLAHOMA

CHEROKEE NATION

BY   
CHAIRMAN

\_\_\_\_\_  
Andy Quetone, Director  
Dept. of Transportation

\_\_\_\_\_  
  
MEMBER

\_\_\_\_\_  
Michael Lynn, Executive Director  
Dept. of Transportation & Infrastructure

\_\_\_\_\_  
  
MEMBER

\_\_\_\_\_  
Chuck Hoskin Jr, Principal Chief

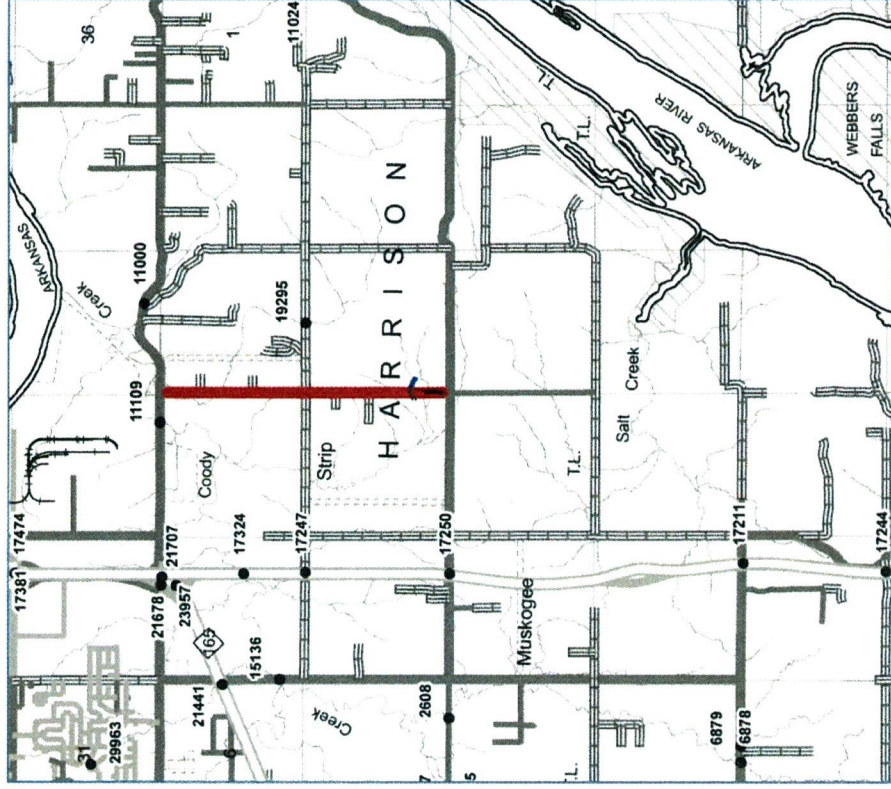
See old right x111  
Asphalt  
19'W  
4.0%  
2.0 miles

10/7/21  
FO

# Tribal Transportation Facility Inventory Proposal

- S. 55<sup>th</sup> Street E.
- 2.0 Miles
- T14N, R19E
- BIA Route #1573
- Functional Class: 5
- Maintenance: County
- County: Muskogee
- Location: Muskogee

35,682407 35,711439  
- 95,287086 - 95,287192



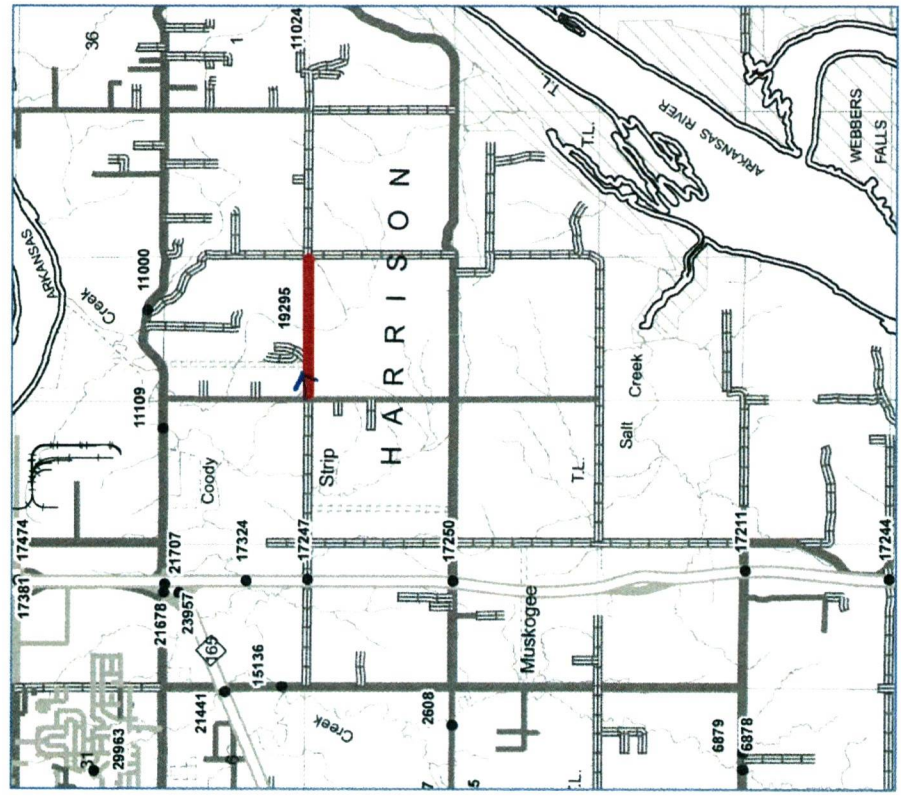
10/2/21  
FP

Sec 010  
gram 1  
22' W  
20%  
1.0 miles

# Tribal Transportation Facility Inventory Proposal

- Sally Brown Road  
E 43rd St.
- 1.0 Miles
- T14N, R19E
- BIA Route #1574
- Functional Class: 5
- Maintenance: County
- County: Muskogee
- Location: Muskogee

St: 35. 696877  
 .95. 287219  
 End 35. 696879  
 -95. 269296



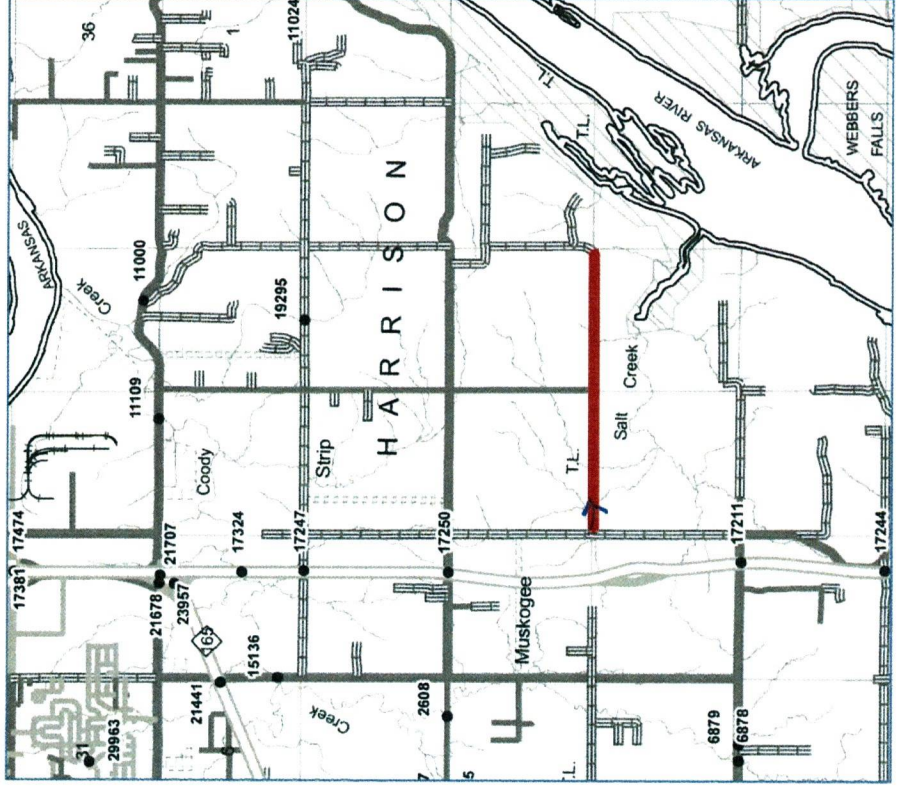
Sec 010  
 gravel  
 20%  
 20W  
 2.0 miles  
 Sight X111  
 h.11X1

10/7/21  
 FA

# Tribal Transportation Facility Inventory Proposal

- East 53<sup>rd</sup> Street S.
- 1.9 Miles 2.0
- T14N, R19E
- BIA Route #1575
- Functional Class: 5
- Maintenance: County
- County: Muskogee
- Location: Muskogee

35,682452      35,682382  
 -95,304865      -95,270203

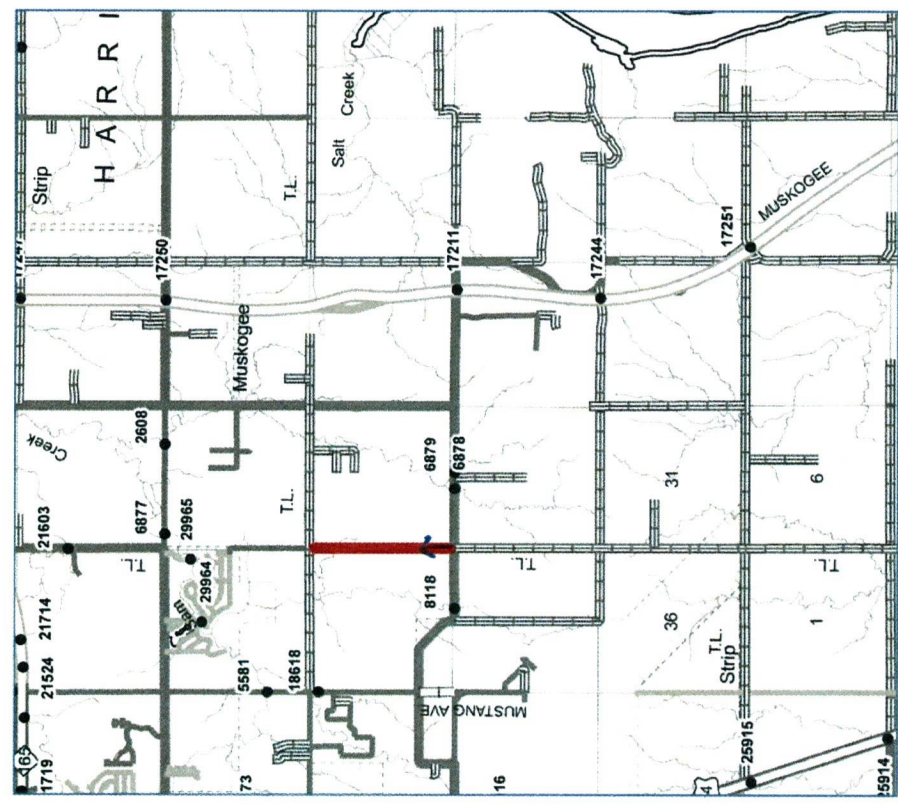


Sec PIP  
Asphalt  
90' wide  
ADDITIONS

10/17/21  
FD

# Tribal Transportation Facility Inventory Proposal

- S. 25<sup>th</sup> Street E.
  - 1.0 Miles
  - T14N, R18-19E
  - BIA Route #1576
  - Functional Class: 5
  - Maintenance: County
  - County: Muskogee
  - Location: Muskogee
- 35,667,976      35,682,591  
- 95,340,256      - 95,340,333



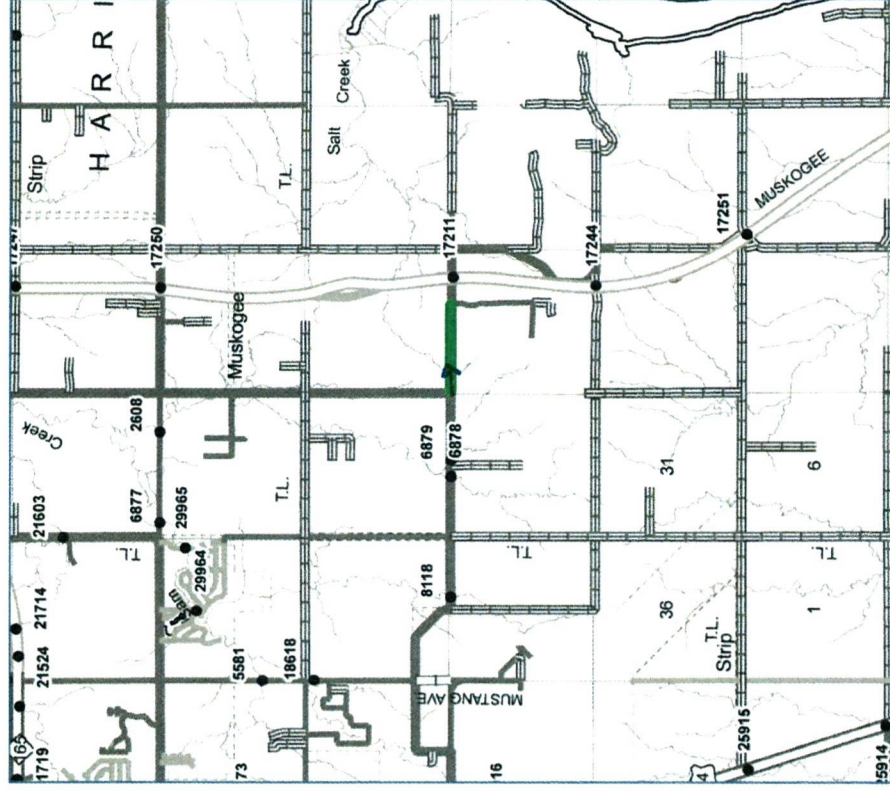
Sec 010  
Asphalt  
20'w  
4e/60

10/7/21  
FD

# Tribal Transportation Facility Inventory Proposal

- E. Davis Field Extension
- 0.62 Miles <sup>60</sup>
- T14N, R19E
- BIA Route #1577
- Functional Class: 4
- Maintenance: County
- County: Muskogee
- Location: Muskogee

35.668017      35.667806  
-95.222739      -95.311585





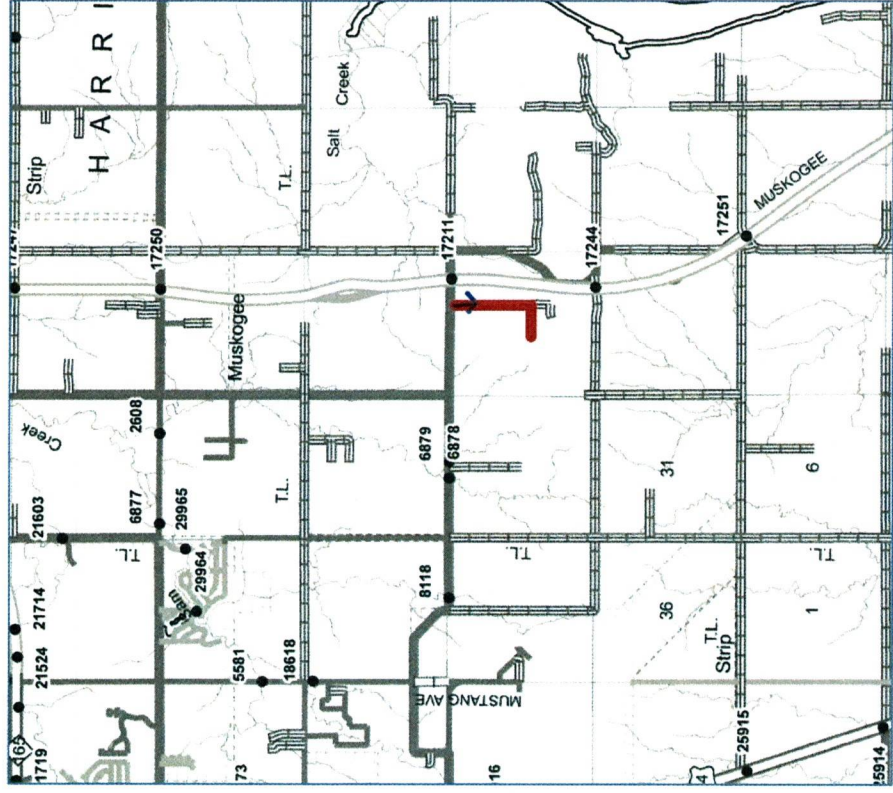
old  
Sec Asphalt  
18'W  
20'10  
-80

Sheet 11

10/17/21  
FB

# Tribal Transportation Facility Inventory Proposal

- S. 41<sup>st</sup> St E./E. 67<sup>th</sup> St S.
- 0.82 Miles - 69
- T14N, R19E
- BIA Route #1578
- Functional Class: 5
- Maintenance: County
- County: Muskogee
- Location: Muskogee  
35. 659846  
- 95. 315947 - 95. 311589

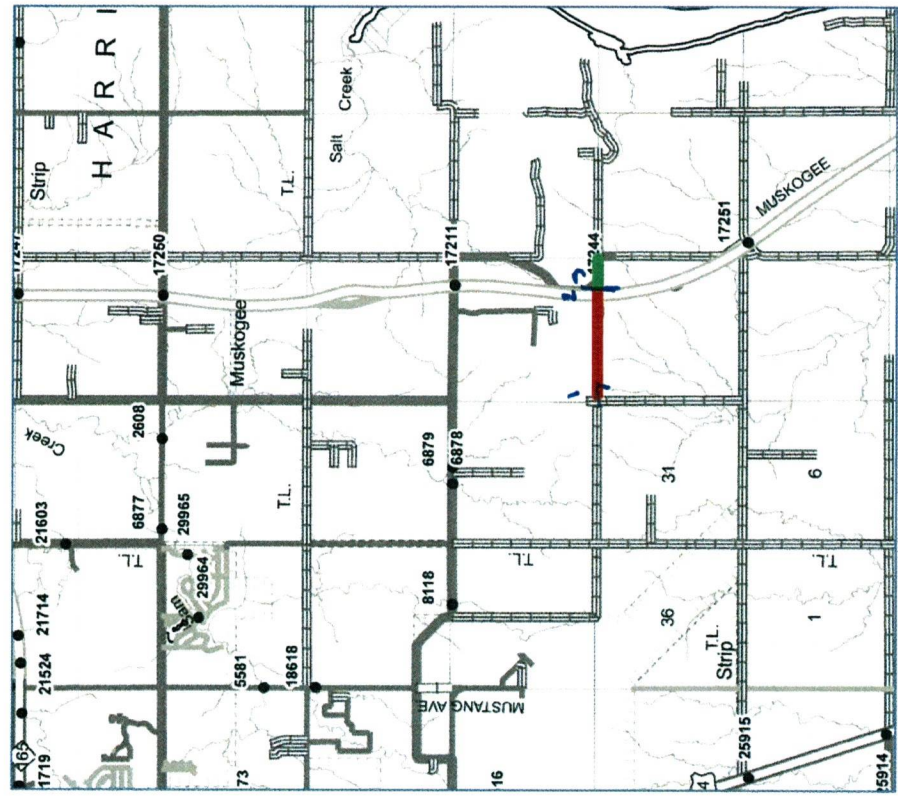


Sec 010  
 9'x20'  
 20%  
 -70  
 Sec 020  
 Bridge  
 NB1 17244  
 1468  
 147'L  
 23'W  
 Sec 030  
 9'x20'  
 20%  
 .30

10/7/21  
FD

# Tribal Transportation Facility Inventory Proposal

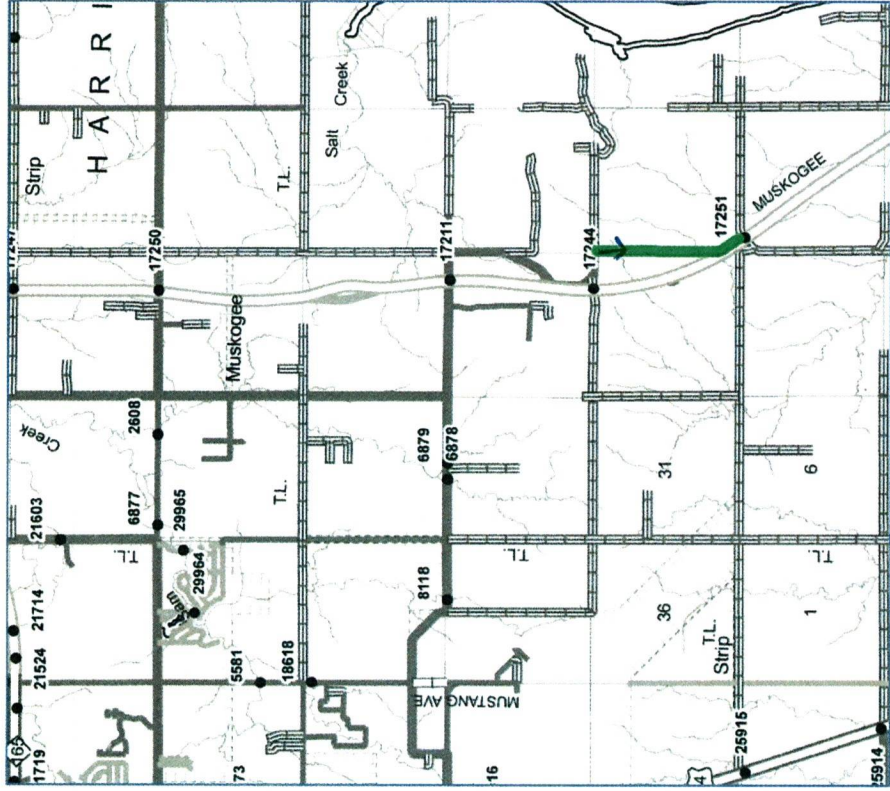
- E. 73<sup>rd</sup> Street S.
- 1.0 Miles
- T14N, R19E
- BIA Route #1579
- Functional Class: 4/5
- Maintenance: County
- County: Muskogee
- Location: Muskogee  
 35.653425      35.653316  
 -95.322630      -95.304803



10/9/21  
FD

See old  
Gravel  
20%  
22w  
1.0 mi.14

# Tribal Transportation Facility Inventory Proposal



- S. 45<sup>th</sup> Street E.
- 1.05 Miles 1.0
- T14N, R19E
- BIA Route #1580
- Functional Class: 4
- Maintenance: County
- County: Muskogee
- Location: Muskogee  
35.638595 35.653259  
-95.302712 -95.304890

Sec old  
gravel  
21'W  
20'9  
.90

Sec new  
Bridge  
NB117251  
1968  
144'L  
25'W

Sec new  
gravel  
22'W  
20'9  
3.2

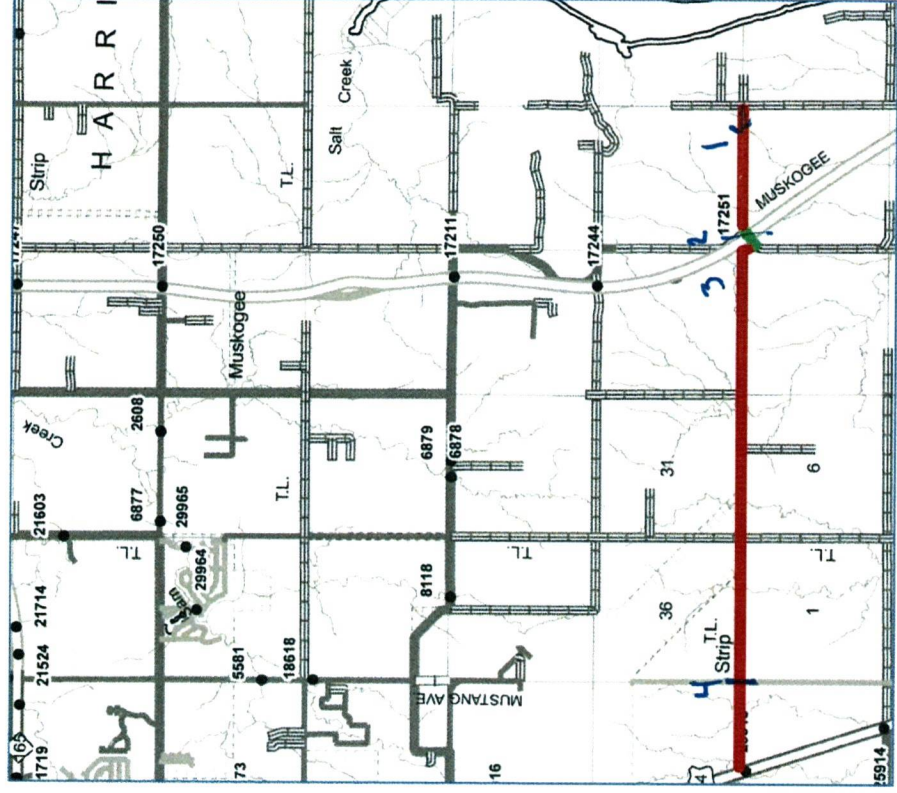
Asphalt  
20'W  
40'9  
-CO

Strip  
HARRI  
T.L.  
Salt Creek

10/7/21  
CP

# Tribal Transportation Facility Inventory Proposal

- E. 83<sup>rd</sup> Street S.
  - 4.72 Miles <sup>4.70</sup>
  - T14N, R19E
  - BIA Route #1581
  - Functional Class: 4/5
  - Maintenance: County
  - County: Muskogee
  - Location: Muskogee
- 35.638865      35.638814  
- 95.369227      - 95.287081

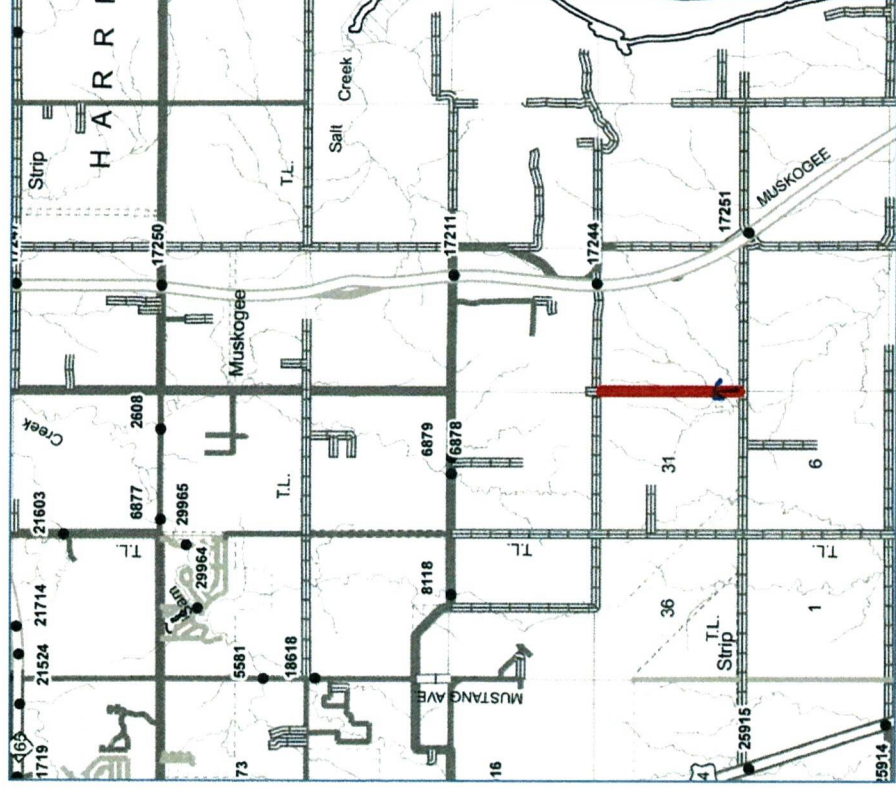


see old  
gravel  
8.6' x 10'  
21' x 14'  
i.e

10/7/21  
F1

# Tribal Transportation Facility Inventory Proposal

- S. 35<sup>th</sup> Street E.
- 1.0 Miles
- T14N, R19E
- BIA Route #1582
- Functional Class: 5
- Maintenance: County
- County: Muskogee
- Location: Muskogee  
35.63898/ 35.65351/  
-95.322620 -95.322658



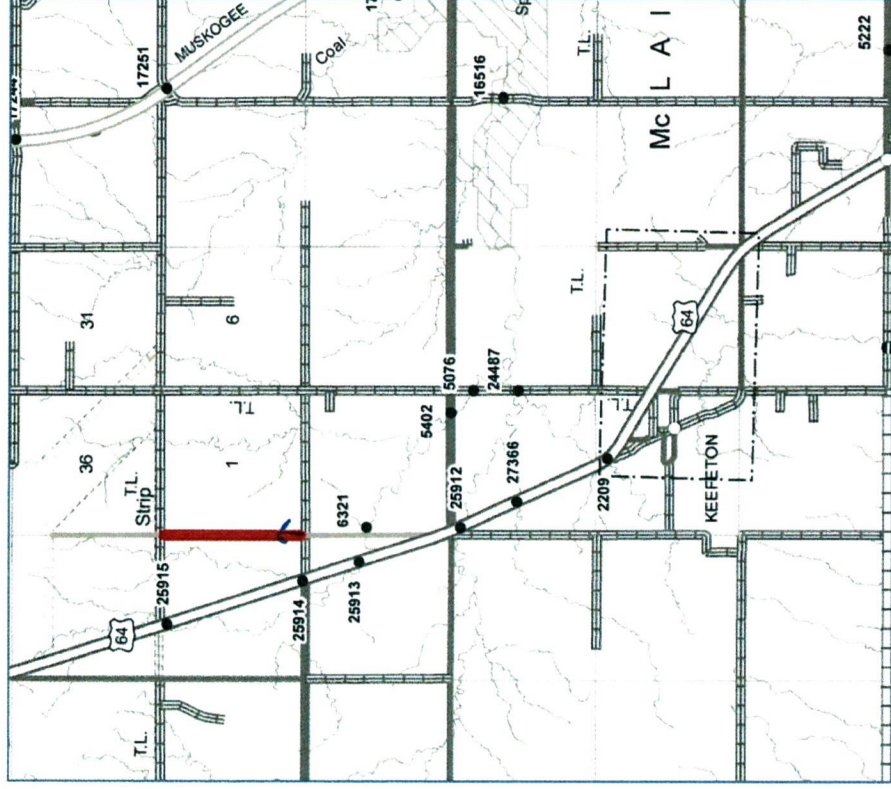
Sec 010  
Asplm. 4  
20'W  
4090  
1.0 miles

10/7/21  
FY

# Tribal Transportation Facility Inventory Proposal

- S. 13<sup>th</sup> Street E.
- 1.0 Miles
- T13N, R18E
- BIA Route #1583
- Functional Class: 5
- Maintenance: County
- County: Muskogee
- Location: Muskogee

35.624270 35.638869  
-95.357941 -95.358003



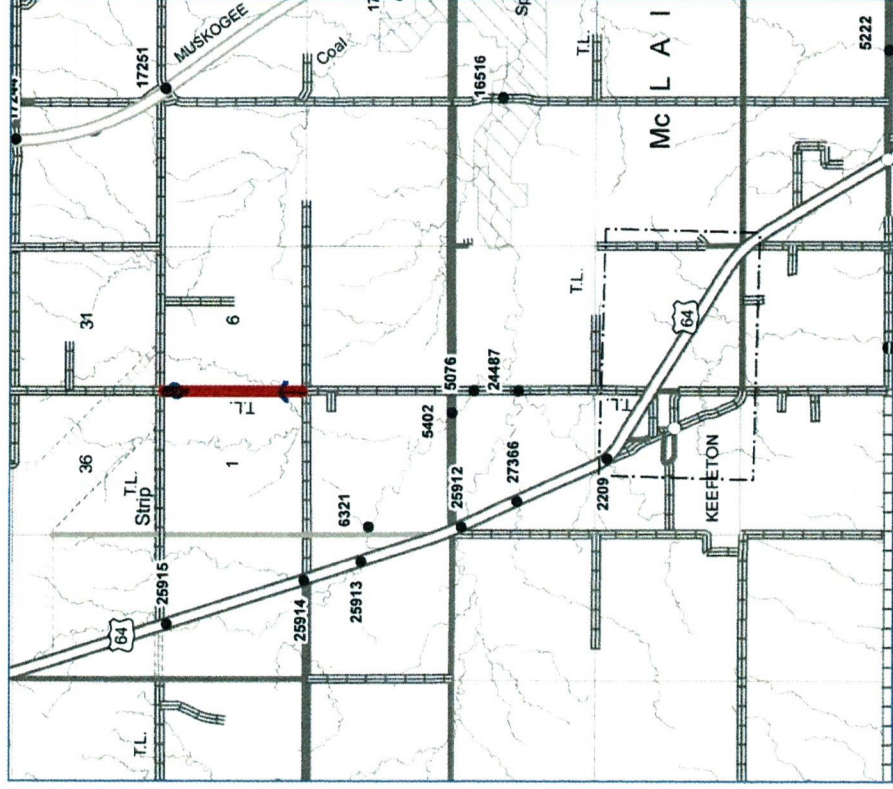
See old  
gravel  
2019  
2019  
1.0

10/7/21  
FD

# Tribal Transportation Facility Inventory Proposal

- S. 25<sup>th</sup> Street E.
- 1.0 Miles
- T13N, R18-19E
- BIA Route #1584
- Functional Class: 5
- Maintenance: County
- County: Muskogee
- Location: Muskogee

35.624496      35.639019  
 -95.340091      -95.340271



Sec 010  
Asphalt  
20'W  
4090  
.30

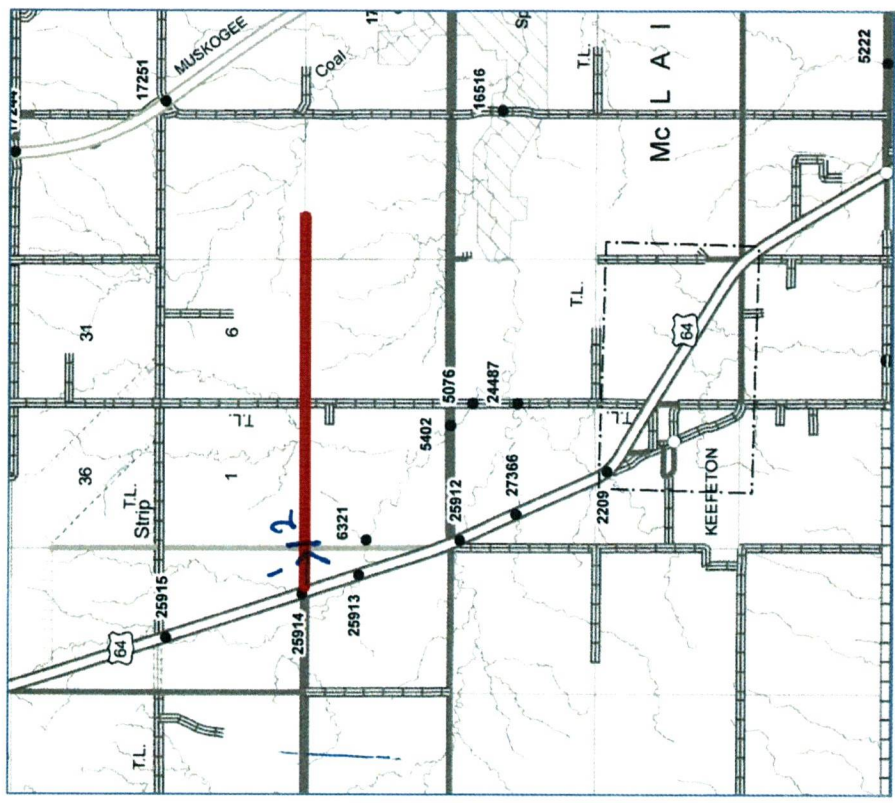
Sec 020  
Gravel  
20'W  
2079  
2.3

Sight Tri

10/12/21  
FA

# Tribal Transportation Facility Inventory Proposal

- E. 93rd Street S. Part 1
- 2.62 Miles 2.6
- T13N, R18-19E
- BIA Route #1585
- Functional Class: 5
- Maintenance: County
- County: Muskogee
- Location: Muskogee  
35.624384 -95.363157  
35.624434 -95.316785





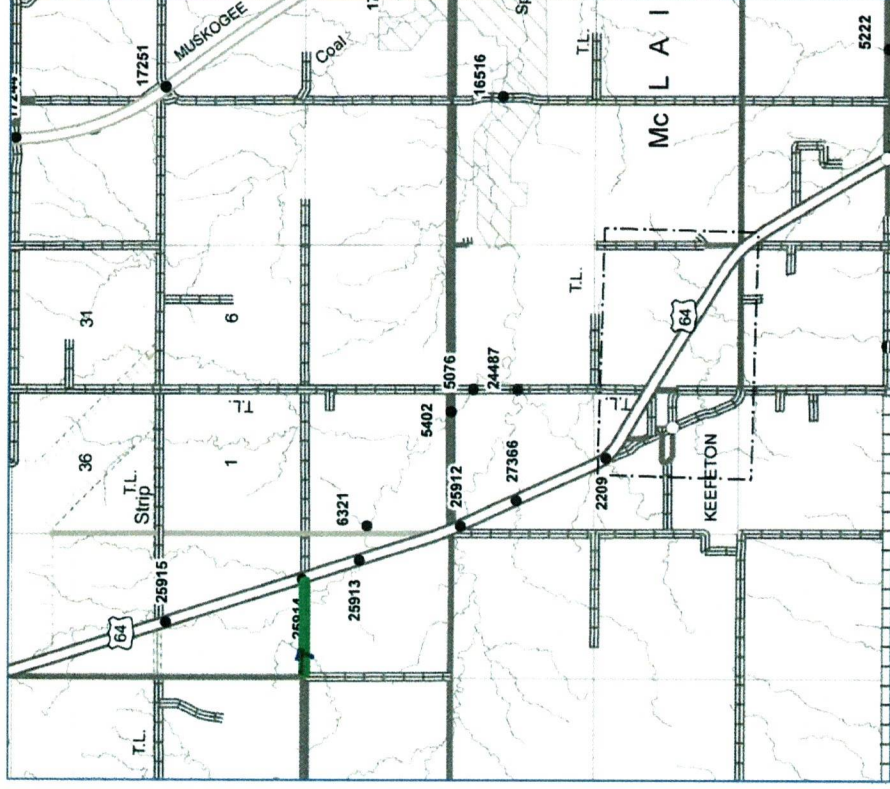
SCC 010  
As of 11/22/2019  
-LO

10/7/21  
F1

# Tribal Transportation Facility Inventory Proposal

- E. 93<sup>rd</sup> Street S. Part 2
- 0.69 Miles -LO
- T13N, R18E
- BIA Route #1586
- Functional Class: 4
- Maintenance: County
- County: Muskogee
- Location: Muskogee

35,624474      35.624125  
 - 95,375667      -95.363322



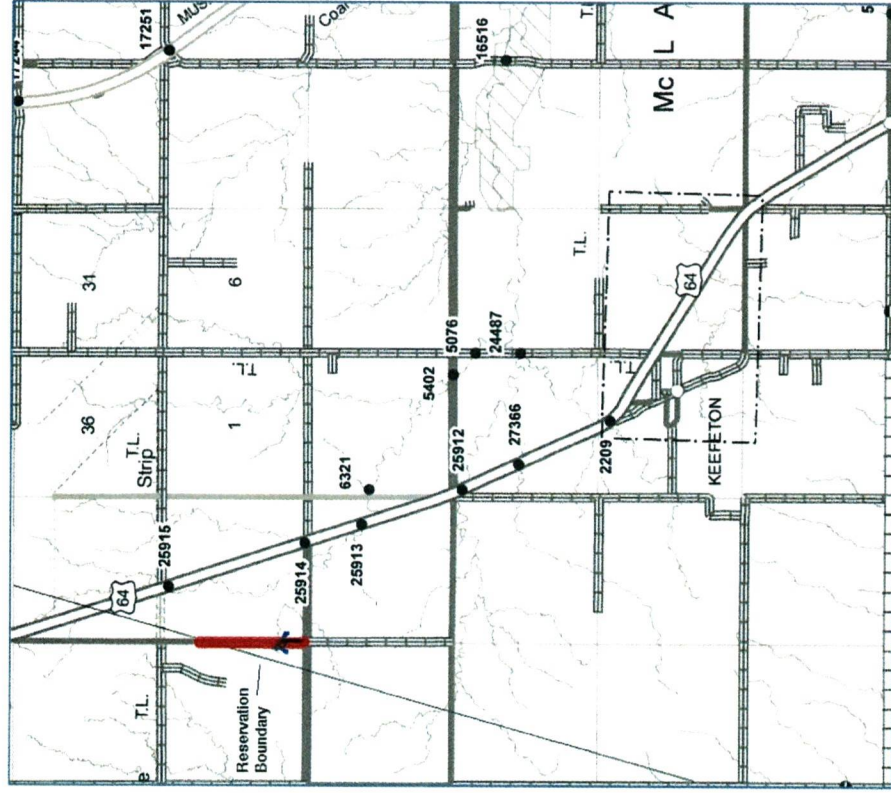
Sec old  
Asphalt  
21'w  
4090  
-80

Sight 81

10/7/21  
FA

# Tribal Transportation Facility Inventory Proposal

- S. Cherokee Street
- 0.8 Miles
- T13N, R18E
- BIA Route #1587
- Functional Class: 5
- Maintenance: County
- County: Muskogee
- Location: Muskogee  
35.62434y 35.63519l  
-95.375779 -95.375830



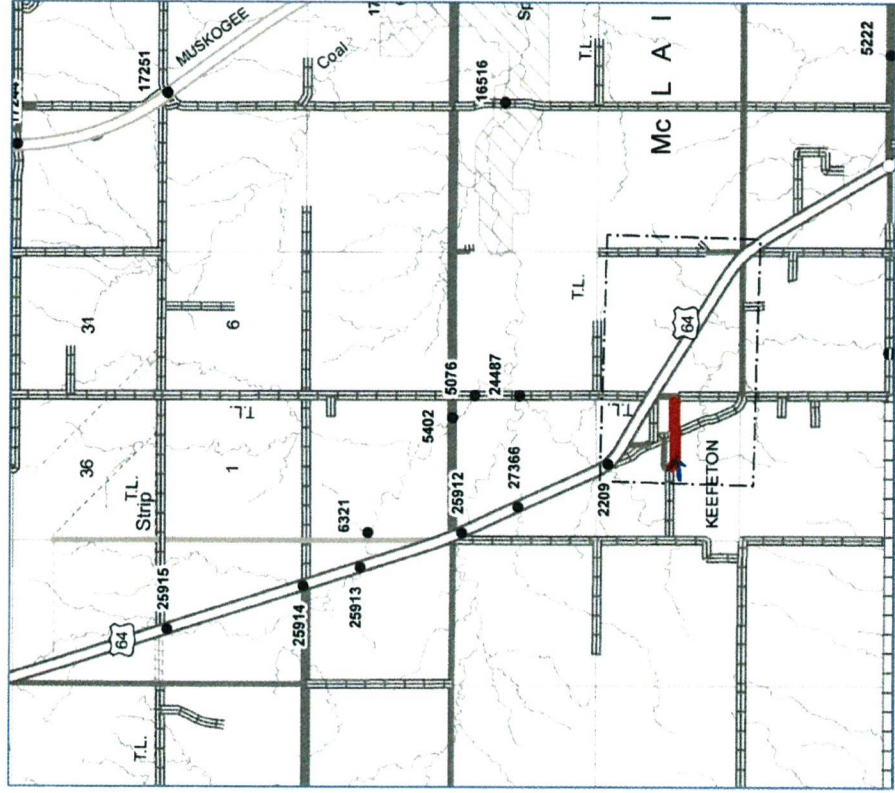
Sec 010  
9mm  
20%  
16'W  
-50

10/7/21  
FA

# Tribal Transportation Facility Inventory Proposal

- E. 118<sup>th</sup> Street S.
- 0.51 Miles *50*
- T13N, R18E
- BIA Route #1588
- Functional Class: 5
- Maintenance: County
- County: Muskogee
- Location: Keefeton

35,587470      35,587512  
-95,344870      -95,344829



Sec 010  
gravel  
21'W  
20%  
1.9 miles

10/7/21  
FP

# Tribal Transportation Facility Inventory Proposal

- S. 45<sup>th</sup> Street E. Part 2
- 1.9 Miles
- T13N, R19E
- BIA Route #1589
- Functional Class: 4
- Maintenance: County
- County: Muskogee
- Location: Muskogee

35.609896 35.637360  
-95.304610 -95.304407

