

Request that Muskogee County District 1 accept road into  
county inventory for maintenance

Landowners adjacent to the following hereby request that Muskogee Board of County Commissioners authorize District 1 to take this road into county inventory for maintenance and take whatever steps necessary to achieve this.

Road name as identified by Muskogee County: Thunder Road

50' ROAD AND UTILITY EASEMENT DESCRIPTION

A STRIP OF LAND 50.00 FOOT IN WIDTH, BEING 25.00 FEET EACH SIDE OF THE FOLLOWING DESCRIBED CENTERLINE: COMMENCING AT THE NW CORNER OF THE NE/4 OF SECTION 29, T15N, R20E OF THE I.B.&M., MUSKOGEE COUNTY, STATE OF OKLAHOMA, THENCE N88°23'35"E ALONG THE NORTH LINE OF SECTION 29 A DISTANCE OF 329.04 FEET TO THE POINT OF BEGINNING; THENCE S3°55'01"W A DISTANCE OF 365.72 FEET; THENCE ON A CURVE TO THE LEFT WITH A RADIUS OF 300.00 FEET AN ARC LENGTH OF 150.75 FEET AND A CHORD WHICH BEARS S10°28'47"E A DISTANCE OF 149.18 FEET; THENCE S24°52'35"E A DISTANCE OF 383.83 FEET; THENCE ON A CURVE TO THE LEFT HAVING A RADIUS OF 100.00 FEET, AN ARC LENGTH OF 164.31 FEET WITH A CHORD WHICH BEARS S74°37'12"E A DISTANCE OF 146.44 FEET; THENCE N58°18'26"E A DISTANCE OF 283.46 FEET; THENCE ON A CURVE TO THE LEFT HAVING A RADIUS OF 200.00 FEET AN ARC LENGTH OF 209.95 FEET WITH A CHORD WHICH BEARS N28°14'01"E A DISTANCE OF 200.44 FEET; THENCE N1°50'23"W A DISTANCE OF 590.85 FEET TO THE POINT OF TERMINATION. CONTAINING 2.47 ACRES, MORE OR LESS.

Landowners:

John Michael Medeiros PO Box 210, Newport, RI 02840

Jann Ray Medeiros PO Box 210, Newport, RI 02840

Jake Cox 3131 Gibson, Muskogee, OK 74403

Tara Cox 3131 Gibson, Muskogee, OK 74403

Lori Miller 1805 Houston, Muskogee, OK 74403

Muskogee Board of County Commissioners

Kenny Payne, Chairman *Kenny Payne*

Keith Hyslop, Member *Keith Hyslop*

Ken Doke, Member *Ken Doke*

Attest:

Polly Irving, County Clerk *Polly Irving* for Polly Irving



**STATE OF OKLAHOMA  
DEPARTMENT OF TRANSPORTATION  
COUNTY ACTION REPORT**

County Muskogee

Date of Action 03/29/2023

Length 0.500 Miles

Commissioner District Number 1

Type of Action:    Addition     Removal     Abandonment

**LOCATION OF COUNTY ROAD**

Please write out the County Road's location using the County Grid Coordinates and include a map of the location with the Road highlighted.  
**See Attachment**

---

---

---

---

**VERIFICATION OF NEW COUNTY ROADS**

We, the undersigned County Commissioners for Muskogee County, do hereby certify the action as reported on this form and that any roads reported as an addition to the County Road System comply with the definition of a public road by being located on either existing section line right-of-way, public right-of-way through adverse possession or other dedicated right-of-way of record and are open for public travel at all times. These roads are maintained by the County and are eligible for inclusion in the County's certified road mileage.


Signed: \_\_\_\_\_  
          Month    Day    Year

Department Use Only

Date Reviewed: \_\_\_\_\_  
                          Month    Day    Year

  
\_\_\_\_\_  
Commissioner District 1

  
\_\_\_\_\_  
Commissioner District 2

  
\_\_\_\_\_  
Commissioner District 3

\_\_\_\_\_  
Reviewed By

**RETURN BY**

Email: [ODOT-SAPM@odot.org](mailto:ODOT-SAPM@odot.org)  
Fax: (405) 521-6917  
Mail: SAPM Division  
Oklahoma Department of Transportation  
200 NE 21<sup>st</sup> Street  
Oklahoma City, OK 73105

## County Action Report Attachment

Road name as identified by Muskogee County: Thunder Road

### 50' ROAD AND UTILITY EASEMENT DESCRIPTION

A STRIP OF LAND 50.00 FOOT IN WIDTH, BEING 25.00 FEET EACH SIDE OF THE FOLLOWING DESCRIBED CENTERLINE: COMMENCING AT THE NW CORNER OF THE NE/4 OF SECTION 29, T15N, R20E OF THE I.B.&M., MUSKOGEE COUNTY, STATE OF OKLAHOMA, THENCE N88°23'35"E ALONG THE NORTH LINE OF SECTION 29 A DISTANCE OF 329.04 FEET TO THE POINT OF BEGINNING; THENCE S3°55'01"W A DISTANCE OF 365.72 FEET; THENCE ON A CURVE TO THE LEFT WITH A RADIUS OF 300.00 FEET AN ARC LENGTH OF 150.75 FEET AND A CHORD WHICH BEARS S10°28'47"E A DISTANCE OF 149.18 FEET; THENCE S24°52'35"E A DISTANCE OF 383.83 FEET; THENCE ON A CURVE TO THE LEFT HAVING A RADIUS OF 100.00 FEET, AN ARC LENGTH OF 164.31 FEET WITH A CHORD WHICH BEARS S74°37'12"E A DISTANCE OF 146.44 FEET; THENCE N58°18'26"E A DISTANCE OF 283.46 FEET; THENCE ON A CURVE TO THE LEFT HAVING A RADIUS OF 200.00 FEET AN ARC LENGTH OF 209.95 FEET WITH A CHORD WHICH BEARS N28°14'01"E A DISTANCE OF 200.44 FEET; THENCE N1°50'23"W A DISTANCE OF 590.85 FEET TO THE POINT OF TERMINATION. CONTAINING 2.47 ACRES, MORE OR LESS.



# AFFIDAVIT OF PUBLICATION

County of Muskogee, State of Oklahoma

## The Muskogee Phoenix

214 Wall St  
Muskogee, Ok, 74402  
918-684-2858

### CASE:

*Thunder  
Road 50'  
Road/Utility*

Published in The  
Muskogee Phoenix  
March 17, 2023


### NOTICE

The Muskogee Board of County Commissioners will meet in regular meeting on March 27, 2023, at 9:00 a.m. at 400 W. Broadway, Ste 10, Muskogee, OK to hear a petition for the taking in of the following road in District 1:


### Thunder Road 50' ROAD AND UTILITY EASEMENT DESCRIPTION

A STRIP OF LAND 50.00 FOOT IN WIDTH, BEING 25.00 FEET EACH SIDE OF THE FOLLOWING DESCRIBED CENTERLINE: COMMENCING AT THE NW CORNER OF THE NE/4 OF SECTION 29, T15N, R20E OF THE I.B.&M., MUSKOGEE COUNTY, STATE OF OKLAHOMA, THENCE N88°23'35"E ALONG THE NORTH LINE OF SECTION 29 A DISTANCE OF 329.04 FEET TO THE POINT OF BEGINNING; THENCE S3°55'01"W A DISTANCE OF 365.72 FEET; THENCE ON A CURVE TO THE LEFT WITH A RADIUS OF 300.00 FEET AN ARC LENGTH OF 150.75 FEET AND A CHORD WHICH BEARS S10°28'47"E A DISTANCE OF 149.18 FEET; THENCE S24°52'35"E A DISTANCE OF 383.83 FEET; THENCE ON A CURVE TO THE LEFT HAVING A RADIUS OF 100.00 FEET, AN ARC LENGTH OF 164.31 FEET WITH A CHORD WHICH BEARS S74°37'12"E A DISTANCE OF 146.44 FEET; THENCE N58°18'26"E A DISTANCE OF 283.46 FEET; THENCE ON A CURVE TO THE LEFT HAVING A RADIUS OF 200.00 FEET AN ARC LENGTH OF 209.95 FEET WITH A CHORD WHICH BEARS N28°14'01"E A DISTANCE OF 200.44 FEET; THENCE N1°50'23"W A DISTANCE OF 590.85 FEET TO THE POINT OF TERMINATION. CONTAINING 2.47 ACRES, MORE OR LESS.

I, **Kristina Hight**, of lawful age, being duly sworn upon oath, deposes and says that I am the Classified Advisor of The Muskogee Phoenix, a daily/weekly publication that is a "legal newspaper" as that phrase is defined in 25 O.S. § 106, as amended to date, for the City of Muskogee, for the County of Muskogee, in the State of Oklahoma. The attachment hereto contains a true and correct copy of what was published in the regular edition of said newspaper, and not in a supplement, in consecutive issues on the following dates:

**PUBLICATIONS:** *Mar 17, 2023*  
  
\_\_\_\_\_  
Kristina Hight

Signed and sworn to before me on this 17 day of March, 2023.

  
Julia McWethy, Notary Public  
My Commission expires: 10-17-2025  
Commission # 17009583

(SEAL)



Acct: *160*  
Fee: \$ *37.10*