


KEN DOKE
MUSKOGEE CO. DISTRICT 1

KEITH HYSLOP
MUSKOGEE CO. DISTRICT 2

KENNY PAYNE
MUSKOGEE CO. DISTRICT 3



POLLY IRVING
COUNTY CLERK



SHEILA SHAMBLIN
SECRETARY

MUSKOGEE COUNTY BOARD OF COMMISSIONERS

P.O. BOX 2307 MUSKOGEE, OK 74402-2307 PHONE (918)682-9601 * FAX (918) 684-1697

bocc@readymuskogee.org

NOTICE IS HEREBY GIVEN that Muskogee County District # 3 does hereby accept and dedicate unto the said County of Muskogee, State of Oklahoma, approximately _____ mile(s) for the improvement, operation and maintenance of a public road upon and across the following land, lying and being situated in Muskogee County, State of Oklahoma, to wit:

N10 S/2 NE SE & S10 N/2 NE SE & BEG at the SW/C N/2 NE SE,

Thence N81°11'14"W 362.3 N77°19'05"W 76.7 N21°40'12"E 20 S75°14'53

To have and to hold the said easement/right-of- way unto the County of Muskogee, State of Oklahoma, for Public road, street or highway purposes, so long as the same shall be used, operated and maintained as a public road, street or highway; and hereby accepts interest in said strip(s) of land to public use for such purposes, with the following condition:

APPROVED AND ACCEPTED THIS 18th day of July, 20 22, the Muskogee County Commissioners, State of Oklahoma.



Kenny Payne, Chairman




Ken Doke, member



Keith Hyslop, member



ATTEST:


Polly Irving, County Clerk

**STATE OF OKLAHOMA
DEPARTMENT OF TRANSPORTATION
COUNTY ACTION REPORT**

County Muskogee

Date of Action 07/18/2022

Length _____ Miles

Commissioner District Number 3

Type of Action: Addition Removal _____ Abandonment _____

LOCATION OF COUNTY ROAD

Please write out the County Road's location using the County Grid Coordinates and include a map of the location with the Road highlighted.
N10 S/2 NE SE & S10 N/2 NE SE & BEG at the SW/C N/2 NE SE, Thence N81°11'14"W 362.3 N77°
of S25 T15N R17E, Muskogee County, Oklahoma

VERIFICATION OF NEW COUNTY ROADS

We, the undersigned County Commissioners for Muskogee County, do hereby certify the action as reported on this form and that any roads reported as an addition to the County Road System comply with the definition of a public road by being located on either existing section line right-of-way, public right-of-way through adverse possession or other dedicated right-of-way of record and are open for public travel at all times. These roads are maintained by the County and are eligible for inclusion in the County's certified road mileage.


Signed: _____
 Month Day Year

Department Use Only


Date Reviewed: _____
 Month Day Year


Commissioner District 1

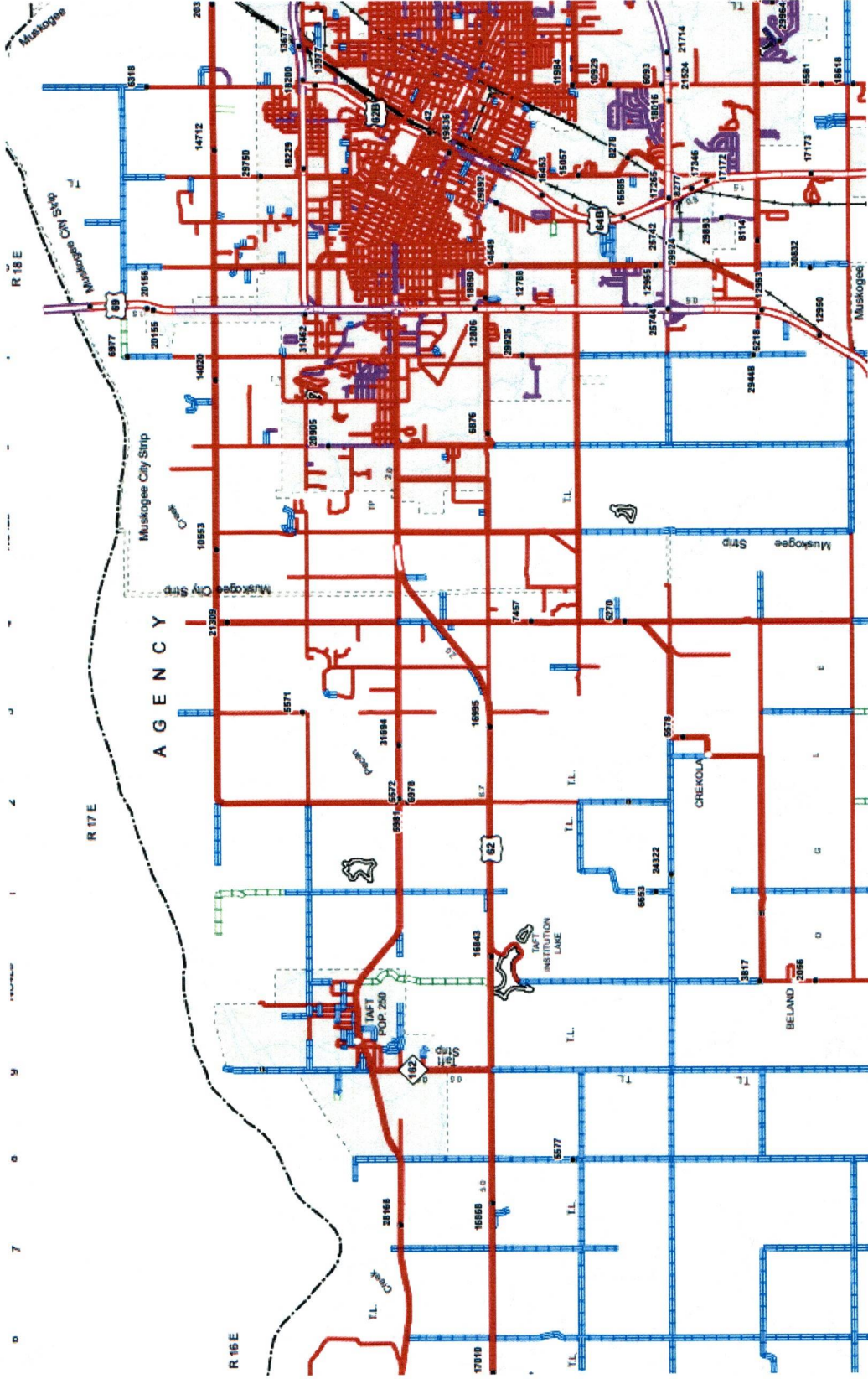
Reviewed By _____


Commissioner District 2

RETURN BY


Commissioner District 3

Email: ODOT-SAPM@odot.org
Fax: (405) 521-6917
Mail: SAPM Division
Oklahoma Department of Transportation
200 NE 21st Street
Oklahoma City, OK 73105



R 16 E

R 17 E

AGENCY

Muskogee City Strip

Muskogee Strip

CREKOLA

BELAND

TAFT Strip

T.M.S. INSTITUTION LAKE

Creek

0 1 2 3 4 5 6 7 8 9

Muskogee

Muskogee City Strip

Muskogee City Strip

Muskogee City Strip

Muskogee City Strip

Muskogee City Strip

Muskogee City Strip

Muskogee City Strip

Muskogee City Strip