


**KEN DOKE**  
MUSKOGEE DISTRICT 1

**KEITH HYSLOP**  
MUSKOGEE DISTRICT 2

**KENNY PAYNE**  
MUSKOGEE DISTRICT 3



**POLLY IRVING**  
COUNTY CLERK



**SHEILA SHAMBLIN**  
SECRETARY

**MUSKOGEE BOARD OF COUNTY COMMISSIONERS**

P.O. BOX 2307 MUSKOGEE, OK 74402-2307 PHONE (918)682-9601 \* FAX (918) 684-1697

**RESOLUTION**

Whereas: The Muskogee Board of County Commissioners met on the 8th day of March, 2021 to consider:

the closing of the following road in Muskogee County District 3.

N4340 located N4340 Road between Sections 3 & 4 T15N R19E and South between Sections 9 & 10

**Whereas:**

The Muskogee Board of County Commissioners declares that, according to their records, the road in question is within their jurisdiction and is considered to be open for use by the general public, through grant or ownership, by easement or dedication, by adverse possession, or by open and notorious use, regardless of the frequency of maintenance or lack thereof.

**Whereas:**

It is in the best interest for all parties involved that the road known as N4340 and located between Sections 3 & 4 T15N R19E and South between Sections 9 & 10 be closed to public use, access and maintenance.

**Whereas:**

For the purpose of closing a public maintained county road, a public hearing must be set, notifications made by mail and a public notice must run in a local news paper.

**NOW, THEREFORE, BE IT RESOLVED;**

The Muskogee Board of County Commissioners does hereby declare that notices be mailed and published and a public hearing set for the purpose of closing the following County Road:


N4340 Road between Sections 3 & 4 T15N R19E and South between Sections 9 & 10

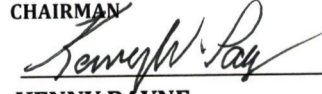
Authority: Title 19 § 339, Title 69 § 628  
Process: Title 69 § 646  
Reserve: Title 69 § 601  
Best serves the most People: Title 69 § 601  
One Residence: 1978 AG 227  
Standards: Title 69 § 601.1

**MUSKOGEE BOARD OF COUNTY COMMISSIONERS**

  
ATTEST: **DIANNA COPE**  
COUNTY CLERK



  
**KEITH HYSLOP**  
CHAIRMAN

  
**KENNY PAYNE**  
MEMBER

  
**KEN DOKE**  
MEMBER



# Muskogee County Map Image

Data provided by Ron Dean County Assessor

Date 03/05/2021  
Time 10:03:17  
Latitude -95.2691627  
Longitude 35.353671

Map Image

