

Fiscal Recovery Funds
Expenditure Documentation

Date 7/29/2024

MUSKOGEE County, Oklahoma

Identify the need or risk

The existing unpaved road is adjacent to school grounds. School buses cannot safely turn the corner to the school due to the narrowing roadway, failing drainage structures, and issues of public safety for individuals traveling on this road.

How does the proposed expenditure respond to the need or risk?

Asphalt overlay to this road, Cottaintail Road Project #D1-2024-16, including grading ditches, 2" asphalt overlay, shaving shoulders, and placement of erosion control will help to allviate and mitigate flooding, and allow School buses to turn.

Expenditure Category Infrastructure

Expenditure: detail level 6.1 Provision of Government Services

FAQ number (if applicable)

Estimated amount of expenditure \$ 25,000.00



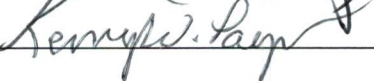
Submitted to Governing Board by Ken Doke

Board Signatures

Date

Approved

Denied

Reason for denial: _____

Purchase Order number (if applicable) _____

Notes _____

PROJECT PROPOSAL WORKSHEET

As Of: 7/25/2024

MUSKOGEE COUNTY DISTRICT #1
Commissioner Ken Doke

Project Name: Cottontail Rd Overlay

Project Number: D1-2024-016

Proposed Funding Source(s): ARPA, Use Tax, MCD1 Budget

Project Physical Location: Fort Gibson, Cottontail Rd

Length of Project (in feet or miles): .28 mi. 1480 lf

Describe Current Condition: Unpaved road, erosion, loose gravel

Project Scope of Work:
Shave shoulders, grade ditches, erosion control, apply 2" asphalt overlay

List of Material and Labor:

Item	UoM	Quantity	Unit Price	TOTAL
County Provided				
Ditch Prep	MH	16	\$350.00	\$5,600.00
Road Prep (Oil)	GAL	300	\$2.42	\$726.00
Road Prep Equip & Labor	MH	16	\$350.00	\$5,600.00
Drainage Pipe	LF	0	\$48.00	\$0.00
Sub-Total				\$11,926.00
Type "B" Asphalt Overlay, Lay in Place	TON	260	\$93.50	\$24,310.00
				\$24,310.00
				\$36,236.00

Justification (Impact if project not completed):

This is a safety & welfare project that is located adjacent to the school grounds. School buses cannot safely turn the corner to the school due to the narrow roadway. District #1 will continue the work on the project but will have to shorten the scope of the project.