Zoho Sign Document ID: 327DCD8A-NFMLOHNPVJIUT8GTJUIB-JH_64CIUXZ2VP1U1F3JSDC

12

COUNTY OF MUSKOGEE STATE OF OKLAHOMA

APPLICATION AND UTILITY PERMIT
MUSKOGEE COUNTY, STATE OF OKLAHOMA

Co. Comm. Dist. 1
Application # 2026-42

I-2026-012669 Book 5054 Pg 893
11/09/2026 10:17am Pg 0893-0914
Fee $0.00 Doc: $0.00
POLLY IRVING - Muskogee County Clerk
State of OK

TYPE OF INSTALLATION

WATER_____ OIL_____
SEWER_____ ELECTRIC_____
GAS_____ TELEPHONE Fiber Optic

This authority executed in the original and three copies this 5th day of November 2026, by the Board of County Commissioners, acting for and on behalf of the County of Muskogee hereinafter called the "County" witnesses:

THAT THE COUNTY DOES BY THESE PRESENT, GRANT TO:

Applicant: Jose Saucedo - Vero Fiber Networks
Mailing Address 1580 N Logan St Ste 660 Denver, CO 80203-1994.

Phone: 312-507-9751
After Hours/Weekend Emergency Contact and Phone: To be provided once contractor determined

"On the job" contact person and phone: To be provided once contractor determined.
(a person and phone #, who will be on the job site, MUST be listed for approval of permit.)
a permit to erect, construct and maintain a 30"x48"x36" Handholes, (1) 1.25" Conduit, (1) 2" Conduit, & 3-Way 18/14MM SDR 11
along, upon or cross the hereinafter described County Highway(s), Road(s) being show on the attached drawing(s) and further describe as follows:

LOCATION: NW Quarter of Section: 28-T14N-R18E and SW & NW Quarters of Section: 21-T14N-R18E

COUNTY HWY OR ROAD: South 40th St West

(Highway Junction or Road or other definite point) and further describes as follows:

Beginning on the NW corner of the intersection of W Davis Field Rd and S 40th St W, crossing east, then north, along S 40th St W for approximately 4,891ft.

The installation will be made in the following manner:

Size of Line: (1) 1.25" Conduit (1) 2" Conduit & 3-Way 18/14MM SDR 11 Size of Casing _____

Before placing a utility facility on any County right-of-way, a permit must be obtained, using forms furnished by the County. All information requested on the form must be supplied. All underground crossings must be installed by boring, punching, or other approved methods. The method and equipment for the installation must be approved by the County.

E-MAILED 11/9 10:45 Crystal Bruen

22

Zoho Sign Document ID: 327DCD8A-NFMLOHNPVJIUT8GTJUIB-JH_64CIUXZ2VP1U1F3JSDC

I-2026-012669 Book 5054 Pg 894
11/09/2026 10:17am Pg 0893-0914
Fee: $0.00 Doc: $0.00
POLLY IRVING - Muskogee County Clerk
State of OK

If considered necessary, pressure grouting of the voids will be required. This will generally be required when the diameter of the bore exceeds the outside diameter of the pipe by two inches or more. In the interest of safety, trenching and the parking of equipment should be performed as far as possible from traffic lanes. In Unusual cases where trenching is necessary, a special plan with specifications will be developed by the owners with assistance for the County, setting out the methods for controlling the traffic, placement of the facility and proper restoration of the roadway. This method must bear the recommendation of the County and be approved by the Board of County Commissioners.

Drawings clearly illustrating work to be performed within the highway or road right-of-way and all other utility facilities in the areas of this permit must be provided with the permit application. A plan view will be sufficient, except where a crossing of the highway or road involved. Each highway or road crossing must be represented by a profile or crossing-section view with highway template, regardless of the type of utility to be installed or its function. Parallel overhead lines on all highway or road right-of-way should be limited to single pole construction. All crossings of the highway or road should be as nearly perpendicular as possible. The following fee shall accompany said drawings.

Request Method	Fee
____ Bore	_____$ 50.00
___ Cut dirt or gravel	_____$150.00

Cutting of paved road is NOT permitted. If a crossing is made on a paved road, it MUST be bored.

This fee schedule shall be waived in the case of a Public Utility doing business in Muskogee County who by the filing of this Utility Permit hereby agrees to indemnify Muskogee County for any damages to the County Roadway. This permit is granted subject to the following conditions, requirements and covenants to wit:

1. Work to be performed on County right-of-way must have the approval of the County, who must be notified when the work is to begin and when it is completed for final inspection. Under no circumstances will any work be done on County right-of-way until such approval has been obtained.

2. The County reserves the option to have an inspector on the work site during any/all phases of the project.

3. One copy of an approval permit must be kept at the work site for inspection by the Commissioner or his representative. Applicant will be required to have an inspector or engineer present at all time during construction to insure that installation is made in accordance with plans and specifications approved by the County.

4. The applicant must agree to hold the County harmless for any damage or injury to persons or property caused by or resulting from the construction, maintenance, operation or repair of the facilities on under or over the County right-of-way and must further agree to reimburse the County for any repair or damage to County facilities made necessary by the construction, maintenance and/or operation of the applicant's facility.

5. All work on the County right-of-way is to be done in accordance with the current Standard Specifications for highway or road construction, and at the conclusion of such work, the right-of-way must be cleaned up and left in presentable condition. This will include replacing any protective grass cover destroyed by trenching or operation of equipment and by correcting any other damage that may have been caused, as directed by the County.

Zoho Sign Document ID: 327DCD8A-NFMLOHNPVJIUT8GTJUIB-JH_64CIUXZ2VP1U1F3JSDC

I-2026-012669
11/09/2026 10:17am Book 5054 Pg 895
Fee: $0.00 Doc: $0.00 Pg 0893-0914
POLLY IRVING - Muskogee County Clerk
State of OK

6. The applicant must furnish all flagmen, lights, barricades and warning signs deemed necessary by the County, during the construction, maintenance, or repair of its facilities on the County right-of-way. In some cases, the applicant must post bond in an amount determined by the Board of County Commissioners. Such bonds usually will not exceed $10,000.00. Necessity for bond will be determined by the County and the bond will be held in their office.

7. When notified to do so by the County, the applicant agrees to make all changes in the facilities on County right-of-ways at the applicants own expense, unless otherwise provided by law or order of the Board of County Commissioners.

8. Clearance above the traffic lanes of the highway or road at all pole line crossings should comply with applicable safety codes, but will not be less than 20 feet at a temperature of 60 degrees Fahrenheit. All poles, post, stubs, fixtures, down guy wires, and other appurtenances must be kept in good repair at all times and free from weeds and brush within a 5- foot area of the installation. The facilities, when parallel to the highway or road will be no more than 4 feet inside the right-of-way line, unless otherwise approved by the Board of County Commissioners.

9. All underground crossings of the right-of-way must be encased from right -of-way line to right-of-way line at a minimum depth of 48 inches below the bottom of the surfacing and 48 inches below the bottom of the ditches, unless otherwise approve by the Board of County Commissioners.

All encased crossings must be sealed at both ends and vented outside the right-of-way line. The vents should be sized to allow proper release of carrier pipe contents in case of failure. The minimum pipe size for the vent it two-inch nominal, and the vent must extend a minimum of 36 inches above natural ground level. The owner must install indemnification makers at each right -of-way line directly above facility. Such makers may be attached to vents or to a right-of-way fence. The makers may be in the owner's standard design, but must identify the owner and the size of the facility, and must be at least 130 square inches in area. They also must be erected at a location plainly visible from within the highway or roadway right-of-way.

The casing must be designed to sustain roadway loadings, contain and divert from the roadway the contents of the carrier pipe, and to have a life expectancy equal to or greater than the carrier pipe.

Encasement for underground telephone or power lines, or similar facilities, should comply with the above, except for the installation of vents, end seals, and the ability to contain and divert.

Steel pipelines crossing the right-of-way may be installed without encasement if the installation is in accordance with Special Provision for the installation of Underground Pipelines. This Special Provision stipulates in part that carrier pipe materials within the right-or-way by being of steel at least one grade better or a minimum of one wall width thicker and of the same alloy. Pipe must be 48 inches below the flow line of drainage ditches and all other highway drainage facilities, and must be properly protected from corrosion.

Non-pressurized facilities, such as sanitary sewer lines, crossing the highway or road right-of-way may be approved without the use of encasement, if cast iron or material of equal or better quality is used, with the understanding that maintenance will be performed by a method that will not disturb the though lanes or interfere with traffic.

Parallel facilities must be installed no more than 4 feet inside the right-of-way and be buried a minimum depth of 30 inches below the surface on the ground. The ditch must be backfilled to a density equal to the adjacent soil, and a proper vegetative cover established on the area disturbed. Any deviation must be approved by the County.

10. The applicant must agree to refrain from disturbing trees, shrubbery, or any part of the landscape without the approval of the County. If it becomes necessary to disturb trees or shrubbery, applicant's intentions must be plainly stated in the application, which will include size and kind of trees and shrubs, disposition during installation.

Zoho Sign Document ID: 327DCD8A-NFMLOHNPVJIUT8GTJUIB-JH_64CIUXZ2VP1U1F3JSDC

11. Blasting will not be permitted within the highway or road right- of-way except in unusual cases and only with special approval by the County.

12. The applicant must agree to notify all owners who have facilities in the area encompassed by this permit before beginning any work.

13. The applicant must agree to hold the County harmless for any and all damages that the utility facilities might sustain while occupying County highway or right-of-way.

14. Any variance from the terms of this Resolution shall be by special permission of the Board of County Commissioners.

15. Applicant will give the County a 48 hour notice before actual work is to begin.

16. In case of emergency, this permit must be filed within two (2) workdays.

I-2026-012669 Book 5054 Pg 896
11/09/2026 10:17am Pg 0893-0914
Fee $0.00 Doc: $0.00
POLLY IRVING - Muskogee County Clerk
State of OK

THE FOLLOWING ARE REQUIRED BEFORE APPROVAL

Emergency After Hours/Weekend Contact Information Is Required
** Job Site Contact Information Is Required**

APPLICANT NAME: Jose Saucedo

APPLICANT TITLE: Sr. OSP Project Manager, Vero

APPLICANT SIGNATURE: Jose Saucedo DATE Oct-02-2026

Muskogee County Board of Commissioners:

Ken Doke Dist. 1, Member

Keith Hyslop Dist. 2, Chairman

Kenny Payne Dist. 3, Member

ATTEST:

Polly Irving, County Clerk

COUNTY OF MUSKOGEE
STATE OF OKLAHOMA

I-2026-012669 Book 5054 Pg 897
11/09/2026 10:17am Pg 0893-0914
Fee: $0.00 Doc: $0.00
POLLY IRVING - Muskogee County Clerk
State of OK

PROJECT INFORMATION

PROJECT MANAGER:
JOSE SAUCEDO
SENIOR OSP PROJECT MANAGER
M: 312-507-9751
E: JSAUCEDO@VERONETWORKS.COM
W: WWW.VERONETWORKS.COM

vero
1580 N LOGAN ST
SUITE 660
DENVER, CO 80203-1994

CONTRACTOR:
TO BE DETERMINED

APPLICATION PREPARED BY:
LAUREN MARCUCCI
SR PROJECT MANAGER
7101 COLLEGE BLVD. SUITE 400
OVERLAND PARK, KS 66210

PHC a PAPE-DAWSON company

MUSKOGEE LATERALS
OUTSIDE PLANT CONSTRUCTION
FIBER OPTIC CABLE ROUTE

ISSUE FOR PERMIT: 11/5/2026

PERMIT NAME:	VERO_MUSKOGEE_02-08
JURISDICTION:	MUSKOGEE COUNTY
COUNTY/ST:	MUSKOGEE, OKLAHOMA
LINEAR FOOTAGE:	4,891'

DRAWING INDEX

T.01 - TITLE SHEET
T.02 - SYMBOLOGY AND ABBREVIATIONS
GN.01 - GN.02 - GENERAL NOTES
OV.01 - OVERVIEW MAP
PL.175-PL.183 - PLAN DRAWINGS
DT001-DT004 - INDEX OF TYPICALS

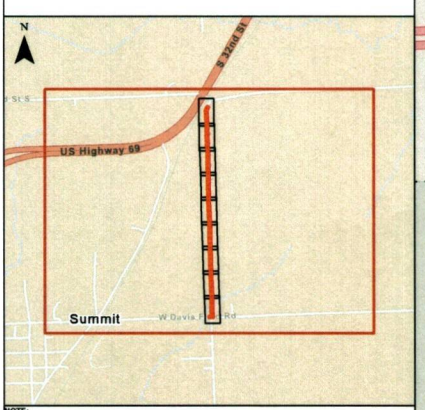

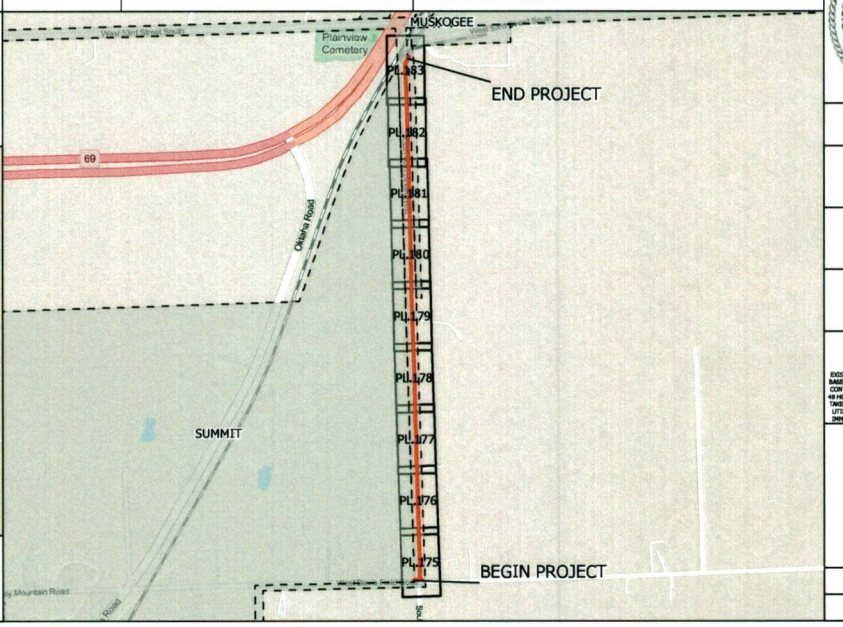

NOTE:
THE PLAT, PARCEL AND RIGHT OF WAY DIMENSIONAL INFORMATION HAS BEEN ACQUIRED AND PLOTTED ON THESE PLANS USING THE BEST AVAILABLE DATA AND AERIAL IMAGERY. ALL UTILITY INFORMATION SHOWN ON PLANS WAS ACQUIRED FROM THE BEST AVAILABLE DATA AND AS REASONABLE OBTAINED BY PHYSICAL FIELD SURVEY. IT REMAINS THE RESPONSIBILITY OF OTHERS TO FIELD VERIFY ALL DATA PRIOR TO PROJECT START. LINE LOCATES ARE THE RESPONSIBILITY OF OTHERS TO VERIFY CONFLICT HORIZONTALLY AND VERTICALLY OF EXISTING FACILITIES.

11/5/2026 3:39 AM

REVISIONS

DATE	REV	DESCRIPTION

I HEREBY CERTIFY THAT THIS DOCUMENT WAS PREPARED BY MYSELF OR UNDER MY DIRECT SUPERVISION THAT I AM A DULY REGISTERED ENGINEER UNDER THE LAWS OF THE STATE OF OKLAHOMA

REGISTERED PROFESSIONAL ENGINEER
BALTHASER A BRUNGARDT
21679
OKLAHOMA

PHC
7101 COLLEGE BLVD. SUITE 400
OVERLAND PARK, KS 66210
PHONE: (913) 663-1900

vero

OKIE 811

EXISTING UTILITIES SHOWN ARE APPROXIMATE ONLY AND BASED ON AVAILABLE RECORDS AND FIELD OBSERVATIONS. CONTRACTOR IS RESPONSIBLE FOR CALLING 811 AT LEAST 48 HOURS PRIOR TO ANY EXCAVATION. CONTRACTOR SHALL TAKE ALL NECESSARY PRECAUTIONS TO PROTECT EXISTING UTILITIES AND ANY DAMAGE TO THE UTILITIES SHALL BE IMMEDIATELY REPAIRED AT THE CONTRACTORS EXPENSE.

MUSKOGEE LATERALS
VERO_MUSKOGEE_02-08

T.01

I-2026-012669 Book 5054 Pg 898
11/09/2026 10:17am Pg 0893-0914
Fee: $0.00 Doc: $0.00
POLLY IRVING - Muskogee County Clerk
State of OK

SYMBOLOGY:

EXISTING:

ELECTRIC
- BOX
- MANHOLE
- METER
- PEDESTAL
- VAULT
- OVERHEAD ELECTRIC LINE
- UNDERGROUND ELECTRIC LINE

GAS
- MANHOLE
- METER
- VALVE
- GAS LINE

POLES
- LIGHT POLE
- TRAFFIC SIGNAL
- UTILITY LIGHT POLE
- UTILITY POLE

SANITARY SEWER
- MANHOLE
- OTHER
- SANITARY SEWER LINE

STORM SEWER
- DRAIN
- GRATE
- MANHOLE
- STORM SEWER LINE

TELECOM
- MANHOLE
- PEDESTAL
- VAULT
- TELECOM LINE

TRAFFIC CONTROL
- BOX
- LIGHT
- MANHOLE
- OTHER
- VAULT
- TRAFFIC LINE

WATER
- HYDRANT
- MANHOLE
- METER
- VALVE
- VAULT
- WATER LINE
- STREAM/DRAIN LINE
- TILE DRAINAGE LINE
- CULVERT SUBDRAIN
- CULVERT TILE

- GUARDRAIL
- EDGE OF PAVEMENT
- EASEMENT
- ASSUMED RIGHT-OF-WAY
- VERIFIED RIGHT-OF-WAY
- STREET CENTERLINE
- SIDEWALK
- PLSS-STR

PROPOSED:

- 30"X48"X36" HANDHOLE
- DIRECTIONAL BORE: (1)-1.25" CONDUIT (1) 2" CONDUIT 3-WAY 18/14MM SDR-11 CONDUITS
- OPEN TRENCH/PLOW: (1)-1.25" CONDUIT (1) 2" CONDUIT 3-WAY 18/14MM SDR-11 CONDUITS
- BURIED PATH IN OTHER PERMIT

ABBREVIATIONS:

ABAND	Abandoned
APPROX	Approximate
ASPH	Asphalt
BLDG	Building
CL	Centerline
CMP	Corrugated Metal Pipe
CO	County
CONC	Concrete
CSG	Casing
CT	Count
CULV	Culvert
DB	Directional Bore
DBH	Diameter at Breast Height
D.D.	Down Drain
DEPT	Department
DIA	Diameter
DIR	Directional
DIST	District
DOC	Depth of Cover
DOT	Department of Transportation
DWG	Drawing
DWY	Driveway
E MH	Electric Manhole
E MKR	Electric Line Marker
E PED	Electric Pedestal
E VLT	Electric Vault
EM	Electric Meter
ENC	Encased
ENG	Engineering
EOP	Edge of Pavement
EPB	Electric Pull Box
EXIST	Existing
FDH	Fiber Distribution Hub
FDT	Fiber Distribution Terminal
FH	Fire Hydrant
FO	Fiber Optic
FO MH	Fiber Optic Manhole
FO MKR	Fiber Optic Line Marker
FO VLT	Fiber Optic Vault
FOC	Face of Curb
FS	Filter Sock
G MH	Gas Manhole
G MKR	Gas Line Marker
G SD	Grated Storm Drain
GALV	Galvanized
GEO SRV MKR	Geodetic Survey Marker
GM	Gas Meter
GV	Gas Valve
GWMW	Groundwater Monitoring Well
HDPE	High Density Polyethylene
HH	Handhole
HWY	Highway
I.P.	Inlet Protection
ILA	In Line Amplifier
INC	Incorporated
INT	Intermediate
L/A ROW	Limited Access Right of Way
LF	Linear Feet
LOC MKR	Locating Marker
LP	Light Pole
LV	Large Vault
MAX	Maximum
MB	Mailbox
MH	Manhole
MIN	Minimum
MIT	Mitigation
MKR	Marker
MMV	Meet Me Vault
MON	Monument
MOT	Maintenance of Traffic
MV	Medium Vault
NO	Number
OC	Open Cut
PRK MTR	Parking Meter
P/L	Property Line
PED	Pedestal
PI	Point of Inflection
PKG	Package
PVC	Polyvinyl Chloride
RCB	Reinforced Concrete Box
RCP	Reinforced Concrete Pipe
RD MEM	Roadside Memorial
REQD	Required
RGS	Rigid Galvanized Steel
ROW	Right of Way
RR	Railroad
SCB	Sprinkler Control Box
SD	Storm Drain/Curb Inlet
SDMH	Storm Water Manhole
SEC.	Section
SF	Silt Fence
SMH	Sanitary Sewer Manhole
SPL	Splice
SS CO	Sanitary Sewer Clean Out
SS LIFT	Sanitary Sewer Lift Station
STA.	Station
STD	Standard
STR	Section Township Range
SV	Small Vault
SWPPP	Storm Water Pollution Prevention Plan
T HH	Telecom Handhole
T MH	Telecom Manhole
T MKR	Telecom Line Marker
T PED	Telecom Pedestal
T VLT	Telecom Access Vault
T.P.	Trench Plug
TCB	Traffic Control Box
TCE	Temporary Construction Easement
TCV	Traffic Control Vault
TRF MH	Traffic Control Manhole
TSP	Traffic Signal Light
TYP	Typical
UG	Underground
UNK MH	Unknown Manhole
UNK PED	Unknown Pedestal
UNK UTL MKR	Unknown Utility Marker
UNK VLT	Unknown Vault
UTL LP	Utility Light Pole
UTL P	Utility Pole
VLT	Vault
VP	Gas Vent Pipe
W MH	Water Manhole
W MKR	Water Line Marker
W SPG	Water Spigot
W VLT	Water Vault
WM	Water Meter
WV	Water Valve

REVISIONS

DATE	REV	DESCRIPTION

RIGHT-OF-WAY LINES SHOWN WERE OBTAINED USING THE BEST AVAILABLE INFORMATION AND IS SHOWN ONLY AS AN APPROXIMATION FOR REFERENCE. CONTRACTOR SHALL HAVE THE RIGHT-OF-WAY MARKED IN THE FIELD BY A LICENSED SURVEYOR IF THE LOCATION OF THE RIGHT-OF-WAY IS NECESSARY TO AVOID ENCROACHMENT ON PRIVATE PROPERTY.

PHC
7101 COLLEGE BLVD. SUITE 400
OVERLAND PARK, KS 66210
PHONE: (913) 663-1600

vero

OKIE811

EXISTING UTILITIES SHOWN ARE APPROXIMATE ONLY AND BASED ON AVAILABLE RECORDS AND FIELD OBSERVATIONS. CONTRACTOR IS RESPONSIBLE FOR CALLING 811 AT LEAST 48 HOURS PRIOR TO ANY EXCAVATION. CONTRACTOR SHALL TAKE ALL NECESSARY PRECAUTIONS TO PROTECT EXISTING UTILITIES AND ANY DAMAGE TO THE UTILITIES SHALL BE IMMEDIATELY REPAIRED AT THE CONTRACTORS EXPENSE.

T.02

3/26/2026 3:54 PM

I-2026-012669 Book 5054 Pg 899
11/09/2026 10:17am Pg 0893-0914
Fee: $0.00 Doc: $0.00
POLLY IRVING - Muskogee County Clerk
State of OK

CONSTRUCTION NOTES:

1. ALL DISTURBED PAVEMENT, ASPHALT, CONCRETE, SIDEWALKS, DRAINAGE DITCHES, AND LANDSCAPING SHALL BE RESTORED TO ORIGINAL OR BETTER CONDITION.
2. CONTRACTOR IS RESPONSIBLE FOR FOLLOWING ALL PROPER TRAFFIC CONTROL RULES AND REGULATIONS.
3. ALL PROPOSED CONDUIT WILL BE (1) 1.25", (1) 2", & 3-WAY 18/14MM SDR-11; UNLESS OTHERWISE SPECIFIED ON PRINTS.
4. UG SLACK LOOPS WILL BE 75' TOTAL OF SLACK UNLESS OTHERWISE SPECIFIED.
5. UG SLACK LOOPS WILL BE 75' TOTAL OF SLACK AT NETWORK SPLICE VAULTS (NSV); UNLESS OTHERWISE SPECIFIED.
6. THE UNDERGROUND UTILITIES SHOWN HAVE BEEN LOCATED FROM BHC FIELD OBSERVATION AND EXISTING DRAWINGS PROVIDED. THE FIELDER MAKES NO GUARANTEE THAT THE UNDERGROUND UTILITIES SHOWN COMPRISE ALL SUCH UTILITIES IN THE AREA, EITHER IN SERVICE OR ABANDONED. THE FIELDER FURTHER DOES NOT WARRANT THAT THE UNDERGROUND UTILITIES SHOWN ARE IN THE EXACT INDICATED POSITION.
7. LOCATION OF VAULTS AND PEDESTALS SHOWN ARE APPROXIMATE AND ARE BASED ON BEST INFORMATION AVAILABLE. ANY DISCREPANCY OR QUESTIONS SHOULD BE BROUGHT TO THE CONSTRUCTION MANAGER AS SOON AS OBSERVED.
8. CONDUIT TO BE INSTALLED UNDER ALL EXISTING STORM SEWERS AND CULVERTS SHALL MAINTAIN A MINIMUM 2' CLEARANCE.
9. THE CONDUIT IS TO BE INSTALLED A MINIMUM OF 48" BELOW EXISTING SURFACE.
10. THE CONTRACTOR SHALL MAINTAIN A COPY OF THE APPROVED CONSTRUCTION PLANS AND APPROVED TRAFFIC CONTROL PLAN AT THE PROJECT SITE AT ALL TIMES.

REVISIONS

DATE	REV	DESCRIPTION

BHC
7101 COLLEGE BLVD. SUITE 400
OVERLAND PARK, KS 66210
PHONE (913) 663-1900

vero

EXISTING UTILITIES SHOWN ARE APPROXIMATE ONLY AND BASED ON AVAILABLE RECORDS AND FIELD OBSERVATIONS. CONTRACTOR IS RESPONSIBLE FOR CALLING 811 AT LEAST 48 HOURS PRIOR TO ANY EXCAVATION. CONTRACTOR SHALL TAKE ALL NECESSARY PRECAUTIONS TO PROTECT EXISTING UTILITIES AND ANY DAMAGE TO THE UTILITIES SHALL BE IMMEDIATELY REPAIRED AT THE CONTRACTORS EXPENSE.

GN.01

9/30/2026 3:54 PM

I-2026-012669 Book 5054 Pg 900
11/09/2026 10:17am Pg 0893-0914
Fee: $0.00 Doc: $0.00
POLLY IRVING - Muskogee County Clerk
State of OK

MUSKOGEE COUNTY GENERAL NOTES

1. WORK TO BE PERFORMED ON COUNTY RIGHT-OF-WAY MUST HAVE THE APPROVAL OF THE COUNTY, WHO MUST BE NOTIFIED WHEN THE WORK IS TO BEGIN AND WHEN IT IS COMPLETED FOR FINAL INSPECTION. UNDER NO CIRCUMSTANCES WILL ANY WORK BE DONE ON COUNTY RIGHT-OF-WAY UNTIL SUCH APPROVAL HAS BEEN OBTAINED.

2. THE COUNTY RESERVES THE OPTION TO HAVE AN INSPECTOR ON THE WORK SITE DURING ANY/ALL PHASES OF THE PROJECT.

3. ONE COPY OF AN APPROVAL PERMIT MUST BE KEPT AT THE WORK SITE FOR INSPECTION BY THE COMMISSIONER OR HIS REPRESENTATIVE. APPLICANT WILL BE REQUIRED TO HAVE AN INSPECTOR OR ENGINEER PRESENT AT ALL TIME DURING CONSTRUCTION TO INSURE THAT INSTALLATION IS MADE IN
ACCORDANCE WITH PLANS AND SPECIFICATIONS APPROVED BY THE COUNTY.

4. THE APPLICANT MUST AGREE TO HOLD THE COUNTY HARMLESS FOR ANY DAMAGE OR INJURY TO PERSONS OR PROPERTY CAUSED BY OR RESULTING FROM THE CONSTRUCTION, MAINTENANCE, OPERATION OR REPAIR OF THE FACILITIES ON UNDER OR OVER THE COUNTY RIGHT-OF-WAY AND MUST FURTHER AGREE TO REIMBURSE THE COUNTY FOR ANY REPAIR OR DAMAGE TO COUNTY FACILITIES MADE NECESSARY BY THE CONSTRUCTION, MAINTENANCE AND/OR OPERATION OF THE APPLICANT'S FACILITY.

5. ALL WORK ON THE COUNTY RIGHT-OF-WAY IS TO BE DONE IN ACCORDANCE WITH THE CURRENT STANDARD SPECIFICATIONS FOR HIGHWAY OR ROAD CONSTRUCTION, AND AT THE CONCLUSION OF SUCH WORK, THE RIGHT-OF-WAY MUST BE CLEANED UP AND LEFT IN PRESENTABLE CONDITION. THIS WILL INCLUDE REPLACING ANY PROTECTIVE GRASS COVER DESTROYED BY TRENCHING OR OPERATION OF EQUIPMENT AND BY CORRECTING ANY OTHER DAMAGE THAT MAY HAVE BEEN CAUSED, AS DIRECTED BY THE COUNTY.

6. THE APPLICANT MUST FURNISH ALL FLAGMEN, LIGHTS, BARRICADES AND WARNING SIGNS DEEMED NECESSARY BY THE COUNTY, DURING THE CONSTRUCTION, MAINTENANCE, OR REPAIR OF ITS FACILITIES ON THE COUNTY RIGHT-OF-WAY. IN SOME CASES, THE APPLICANT MUST POST BOND IN AN AMOUNT DETERMINED BY THE BOARD OF COUNTY COMMISSIONERS. SUCH BONDS USUALLY WILL NOT EXCEED $10,000.00. NECESSITY FOR BOND WILL BE DETERMINED BY THE COUNTY AND THE BOND WILL BE HELD IN THEIR OFFICE.

7. WHEN NOTIFIED TO DO SO BY THE COUNTY, THE APPLICANT AGREES TO MAKE ALL CHANGES IN THE FACILITIES ON COUNTY RIGHT-OF-WAYS AT THE APPLICANTS OWN EXPENSE, UNLESS OTHERWISE PROVIDED BY LAW OR ORDER OF THE BOARD OF COUNTY COMMISSIONERS.

8. CLEARANCE ABOVE THE TRAFFIC LANES OF THE HIGHWAY OR ROAD AT ALL POLE LINE CROSSINGS SHOULD COMPLY WITH APPLICABLE SAFETY CODES, BUT WILL NOT BE LESS THAN 20 FEET AT A TEMPERATURE OF 60 DEGREES FAHRENHEIT. ALL POLES, POST, STUBS, FIXTURES, DOWN GUY WIRES, AND OTHER APPURTENANCES MUST BE KEPT IN GOOD REPAIR AT ALL TIMES AND FREE FROM WEEDS AND BRUSH WITHIN A 5- FOOT AREA OF THE INSTALLATION. THE FACILITIES, WHEN PARALLEL TO THE HIGHWAY OR ROAD WILL BE NO MORE THAN 4 FEET INSIDE THE RIGHT-OF-WAY LINE, UNLESS OTHERWISE APPROVED BY THE BOARD OF COUNTY COMMISSIONERS.

9. ALL UNDERGROUND CROSSINGS OF THE RIGHT-OF-WAY MUST BE ENCASED FROM RIGHT -OF-WAY LINE TO RIGHT-OF-WAY LINE AT A MINIMUM DEPTH OF 48 INCHES BELOW THE BOTTOM OF THE SURFACING AND 48 INCHES BELOW THE BOTTOM OF THE DITCHES, UNLESS OTHERWISE APPROVE BY THE BOARD OF COUNTY COMMISSIONERS.

MUSKOGEE COUNTY GENERAL NOTES CONTINUED

ALL ENCASED CROSSINGS MUST BE SEALED AT BOTH ENDS AND VENTED OUTSIDE THE RIGHT-OF-WAY LINE. THE VENTS SHOULD BE SIZED TO ALLOW PROPER RELEASE OF CARRIER PIPE CONTENTS IN CASE OF FAILURE. THE MINIMUM PIPE SIZE FOR THE VENT IT TWO-INCH NOMINAL, AND THE VENT MUST EXTEND A MINIMUM OF 36 INCHES ABOVE NATURAL GROUND LEVEL. THE OWNER MUST INSTALL INDEMNIFICATION MAKERS AT EACH RIGHT -OF-WAY LINE DIRECTLY ABOVE FACILITY. SUCH MAKERS MAY BE ATTACHED TO VENTS OR TO A RIGHT-OF-WAY FENCE. THE MAKERS MAY BE IN THE OWNER'S STANDARD DESIGN, BUT MUST IDENTIFY THE OWNER AND THE SIZE OF THE FACILITY, AND MUST BE AT LEAST 130 SQUARE INCHES IN AREA. THEY ALSO MUST BE ERECTED AT A LOCATION PLAINLY VISIBLE FROM WITHIN THE HIGHWAY OR ROADWAY RIGHT-OF-WAY.

THE CASING MUST BE DESIGNED TO SUSTAIN ROADWAY LOADINGS, CONTAIN AND DIVERT FROM THE ROADWAY THE CONTENTS OF THE CARRIER PIPE, AND TO HAVE A LIFE EXPECTANCY EQUAL TO OR GREATER THAN THE CARRIER PIPE.

ENCASEMENT FOR UNDERGROUND TELEPHONE OR POWER LINES, OR SIMILAR FACILITIES, SHOULD COMPLY WITH THE ABOVE, EXCEPT FOR THE INSTALLATION OF VENTS, END SEALS, AND THE ABILITY TO CONTAIN AND DIVERT. STEEL PIPELINES CROSSING THE RIGHT-OF-WAY MAY BE INSTALLED WITHOUT ENCASEMENT IF THE INSTALLATION IS IN ACCORDANCE WITH SPECIAL PROVISION FOR THE INSTALLATION OF UNDERGROUND PIPELINES. THIS SPECIAL PROVISION STIPULATES IN PART THAT CARRIER PIPE MATERIALS WITHIN THE RIGHT-OR-WAY BY BEING OF STEEL AT LEAST ONE GRADE BETTER OR A MINIMUM OF ONE WALL WIDTH THICKER AND OF THE SAME ALLOY. PIPE MUST BE 48 INCHES BELOW THE FLOW LINE OF DRAINAGE DITCHES AND ALL OTHER HIGHWAY DRAINAGE FACILITIES, AND MUST BE PROPERLY PROTECTED FROM CORROSION.

NON-PRESSURIZED FACILITIES, SUCH AS SANITARY SEWER LINES, CROSSING THE HIGHWAY OR ROAD RIGHT-OF-WAY MAY BE APPROVED WITHOUT THE USE OF ENCASEMENT, IF CAST IRON OR MATERIAL OF EQUAL OR BETTER QUALITY IS USED, WITH THE UNDERSTANDING THAT MAINTENANCE WILL BE PERFORMED BY A METHOD THAT WILL NOT DISTURB THE THOUGH LANES OR INTERFERE WITH TRAFFIC. PARALLEL FACILITIES MUST BE INSTALLED NO MORE THAN 4 FEET INSIDE THE RIGHT-OF-WAY AND BE BURIED A MINIMUM DEPTH OF 30 INCHES BELOW THE SURFACE ON THE GROUND. THE DITCH MUST BE BACKFILLED TO A DENSITY EQUAL TO THE ADJACENT SOIL, AND A PROPER VEGETATIVE COVER ESTABLISHED ON THE AREA DISTURBED. ANY DEVIATION MUST BE APPROVED BY THE COUNTY.

10. THE APPLICANT MUST AGREE TO REFRAIN FROM DISTURBING TREES, SHRUBBERY, OR ANY PART OF THE LANDSCAPE WITHOUT THE APPROVAL OF THE COUNTY. IF IT BECOMES NECESSARY TO DISTURB TREES OR SHRUBBERY, APPLICANT'S INTENTIONS MUST BE PLAINLY STATED IN THE APPLICATION. WHICH WILL INCLUDE SIZE AND KIND OF TREES AND SHRUBS. DISPOSITION DURING INSTALLATION.

11. BLASTING WILL NOT BE PERMITTED WITHIN THE HIGHWAY OR ROAD RIGHT- OF-WAY EXCEPT IN UNUSUAL CASES AND ONLY WITH SPECIAL APPROVAL BY THE COUNTY.

12. THE APPLICANT MUST AGREE TO NOTIFY ALL OWNERS WHO HAVE FACILITIES IN THE AREA ENCOMPASSED BY THIS PERMIT BEFORE BEGINNING ANY WORK.

13. THE APPLICANT MUST AGREE TO HOLD THE COUNTY HARMLESS FOR ANY AND ALL DAMAGES THAT THE UTILITY FACILITIES MIGHT SUSTAIN WHILE OCCUPYING COUNTY HIGHWAY OR RIGHT-OF-WAY.

14. ANY VARIANCE FROM THE TERMS OF THIS RESOLUTION SHALL BE BY SPECIAL PERMISSION OF THE BOARD OF COUNTY COMMISSIONERS.

15. APPLICANT WILL GIVE THE COUNTY A 48 HOUR NOTICE BEFORE ACTUAL WORK IS TO BEGIN.

16. IN CASE OF EMERGENCY, THIS PERMIT MUST BE FILED WITHIN TWO (2) WORKDAYS.

REVISIONS

DATE	REV	DESCRIPTION

BHC
7101 COLLEGE BLVD, SUITE 400
OVERLAND PARK, KS 66210
PHONE: (913) 663-1900

vero

OKIE811

EXISTING UTILITIES SHOWN ARE APPROXIMATE ONLY AND BASED ON AVAILABLE RECORDS AND FIELD OBSERVATIONS. CONTRACTOR IS RESPONSIBLE FOR CALLING 811 AT LEAST 48 HOURS PRIOR TO ANY EXCAVATION. CONTRACTOR SHALL TAKE ALL NECESSARY PRECAUTIONS TO PROTECT EXISTING UTILITIES AND ANY DAMAGE TO THE UTILITIES SHALL BE IMMEDIATELY REPAIRED AT THE CONTRACTORS EXPENSE.

GN.02

9/25/2026 8:59 AM

I-2026-012689 Book 5054 Pg 901
11/09/2026 10:17am Pg 0893-0914
Fee: $0.00 Doc: $0.00
POLLY IRVING - Muskogee County Clerk
State of OK

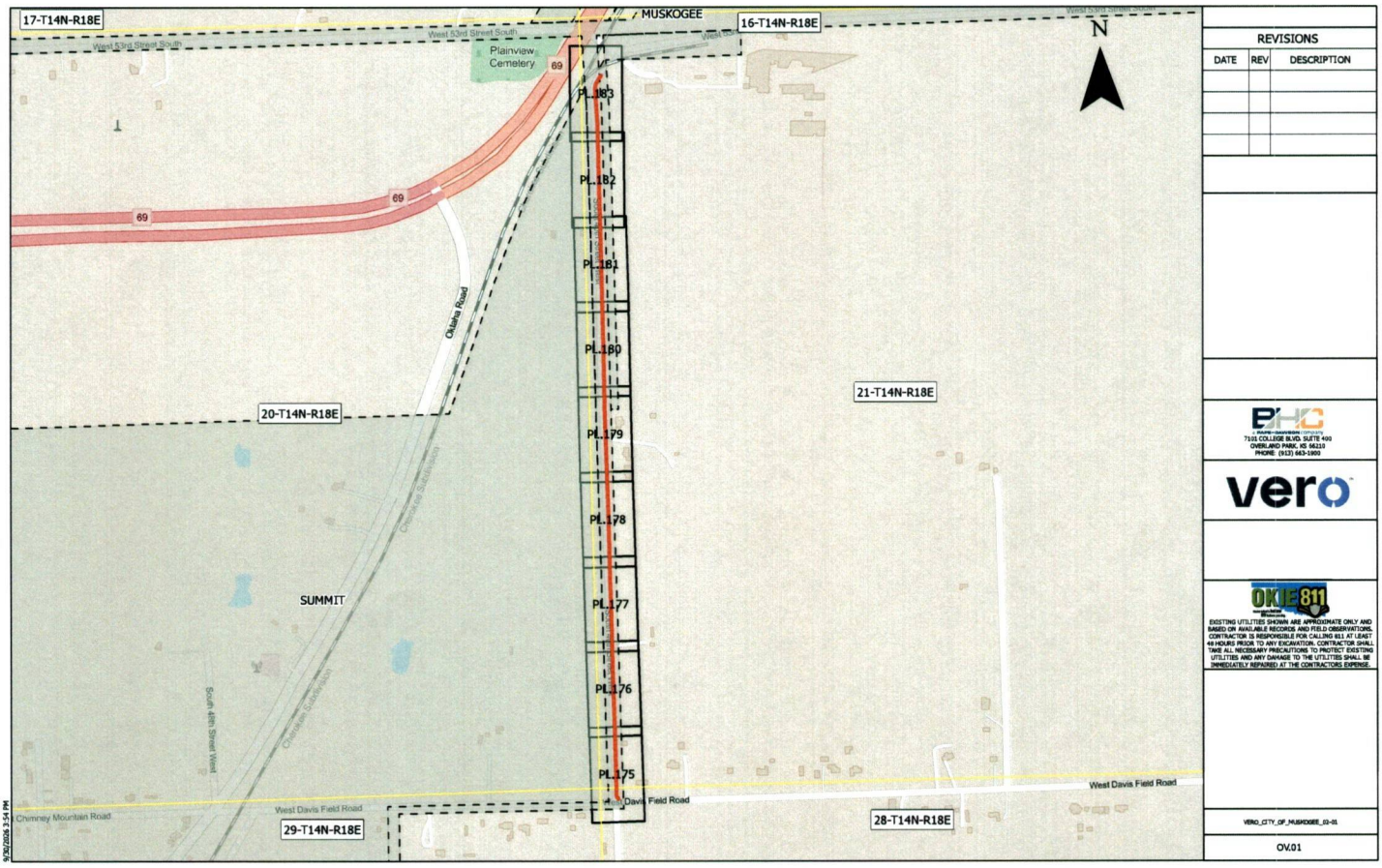

I-2026-012669 Book 5054 Pg 902
11/09/2026 10:17am Pg 0893-0914
Fee: $0.00 Doc: $0.00
POLLY IRVING - Muskogee County Clerk
State of OK

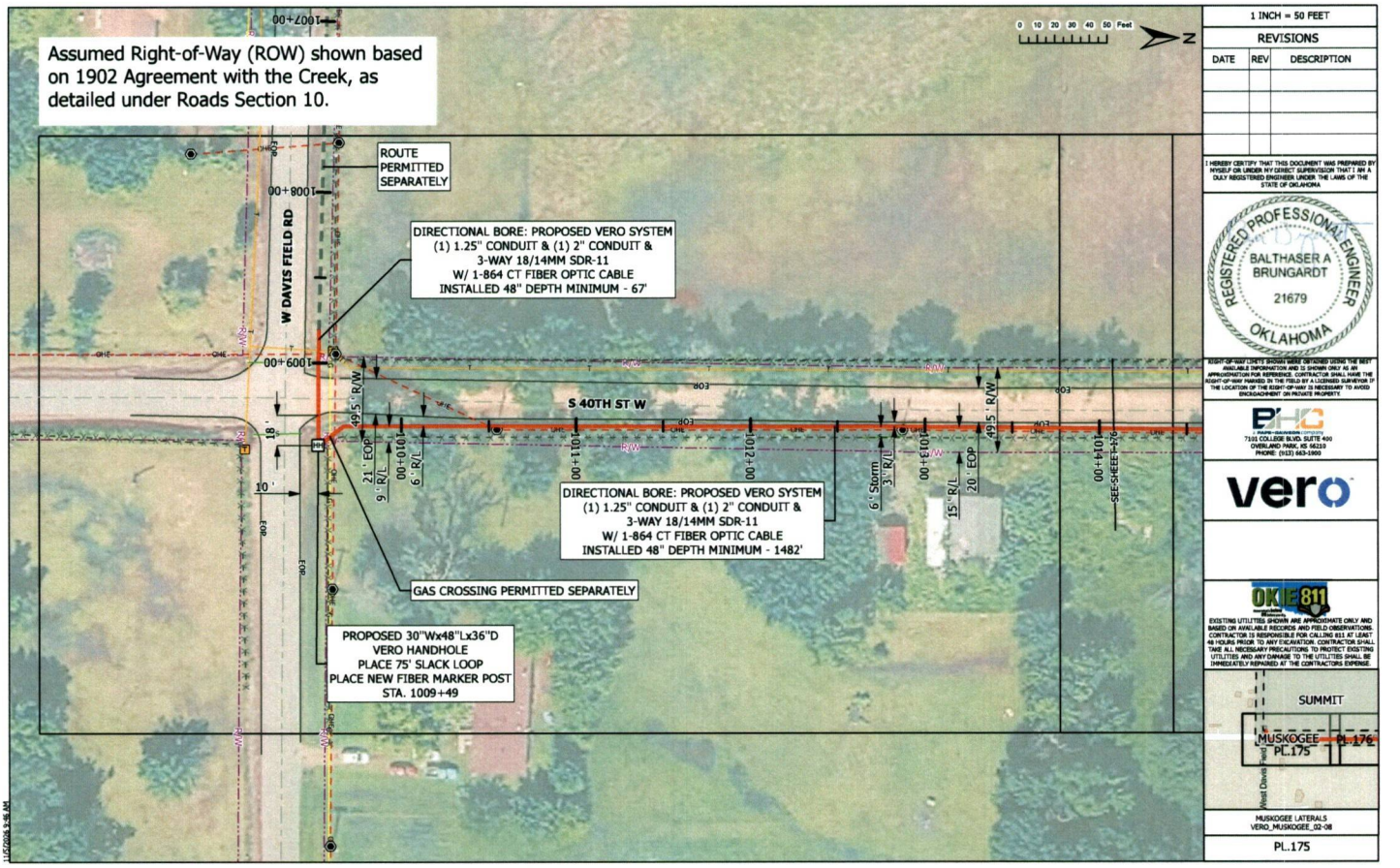

I-2026-012669 Book 5054 Pg 903
11/09/2026 10:17am Pg 0893-0914
Fee: $0.00 Doc: $0.00
POLLY IRVING - Muskogee County Clerk
State of OK

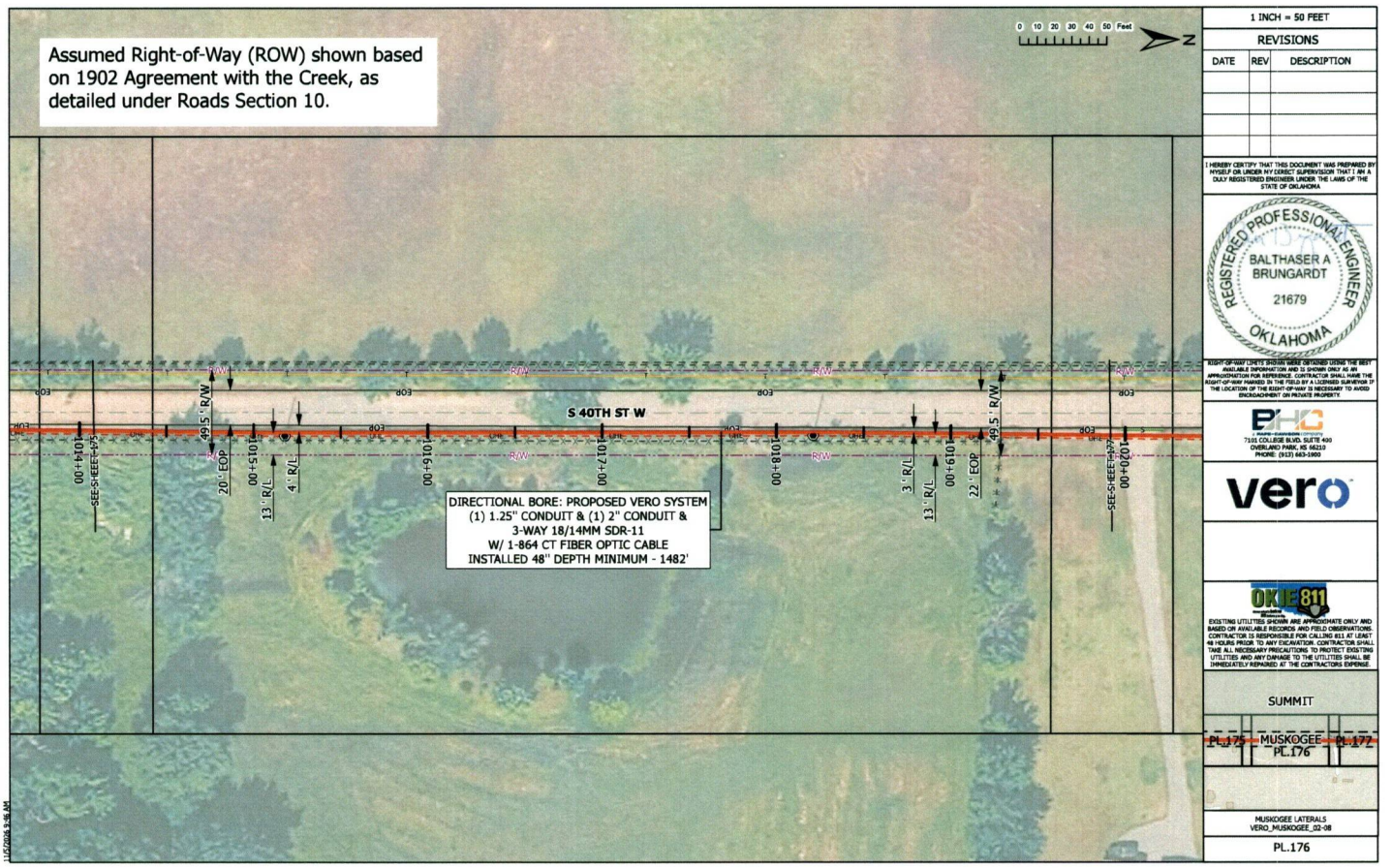

1 INCH = 50 FEET

REVISIONS

DATE	REV	DESCRIPTION

I HEREBY CERTIFY THAT THIS DOCUMENT WAS PREPARED BY MYSELF OR UNDER MY DIRECT SUPERVISION THAT I AM A DULY REGISTERED ENGINEER UNDER THE LAWS OF THE STATE OF OKLAHOMA

REGISTERED PROFESSIONAL ENGINEER
BALTHASER A BRUNGARDT
21679
OKLAHOMA

RIGHT-OF-WAY LIMITS SHOWN WERE OBTAINED USING THE BEST AVAILABLE INFORMATION AND IS SHOWN ONLY AS AN APPROXIMATION FOR REFERENCE. CONTRACTOR SHALL HAVE THE RIGHT-OF-WAY MARKED IN THE FIELD BY A LICENSED SURVEYOR IF THE LOCATION OF THE RIGHT-OF-WAY IS NECESSARY TO AVOID ENCROACHMENT ON PRIVATE PROPERTY.

BHC
7101 COLLEGE BLVD. SUITE 400
OVERLAND PARK, KS 66210
PHONE: (913) 663-1900

vero

OKIE811

EXISTING UTILITIES SHOWN ARE APPROXIMATE ONLY AND BASED ON AVAILABLE RECORDS AND FIELD OBSERVATIONS. CONTRACTOR IS RESPONSIBLE FOR CALLING 811 AT LEAST 48 HOURS PRIOR TO ANY EXCAVATION. CONTRACTOR SHALL TAKE ALL NECESSARY PRECAUTIONS TO PROTECT EXISTING UTILITIES AND ANY DAMAGE TO THE UTILITIES SHALL BE IMMEDIATELY REPAIRED AT THE CONTRACTORS EXPENSE.

SUMMIT

PL.175 MUSKOGEE PL.177
PL.176

MUSKOGEE LATERALS
VERO_MUSKOGEE_02-08

PL.176

I-2026-012669 Book 5054 Pg 904
11/09/2026 10:17am Pg 0893-0914
Fee: $0.00 Doc: $0.00
POLLY IRVING - Muskogee County Clerk
State of OK

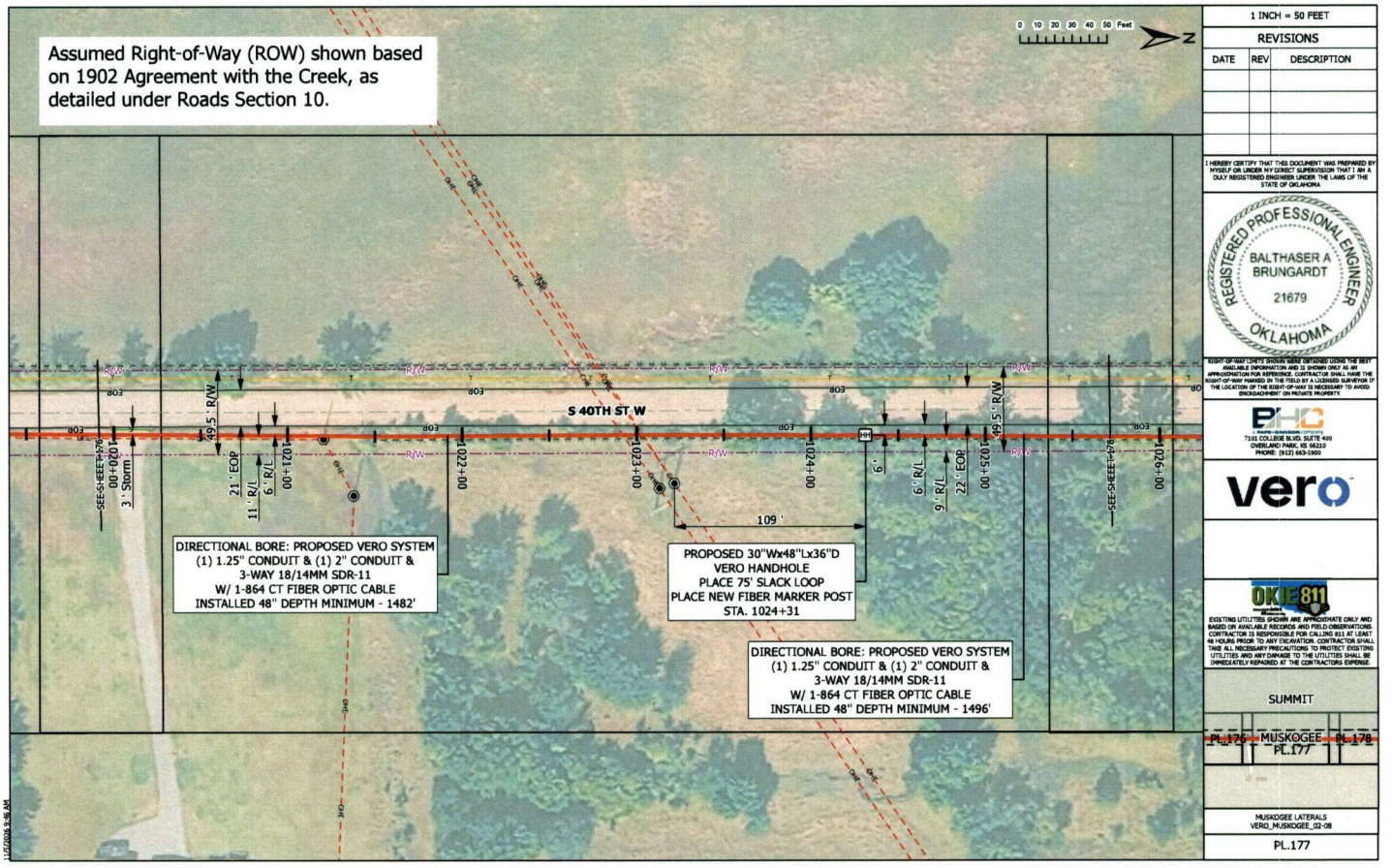

I-2026-012669 Book 5054 Pg 905
11/09/2026 10:17am Pg 0893-0914
Fee: $0.00 Doc: $0.00
POLLY IRVING - Muskogee County Clerk
State of OK

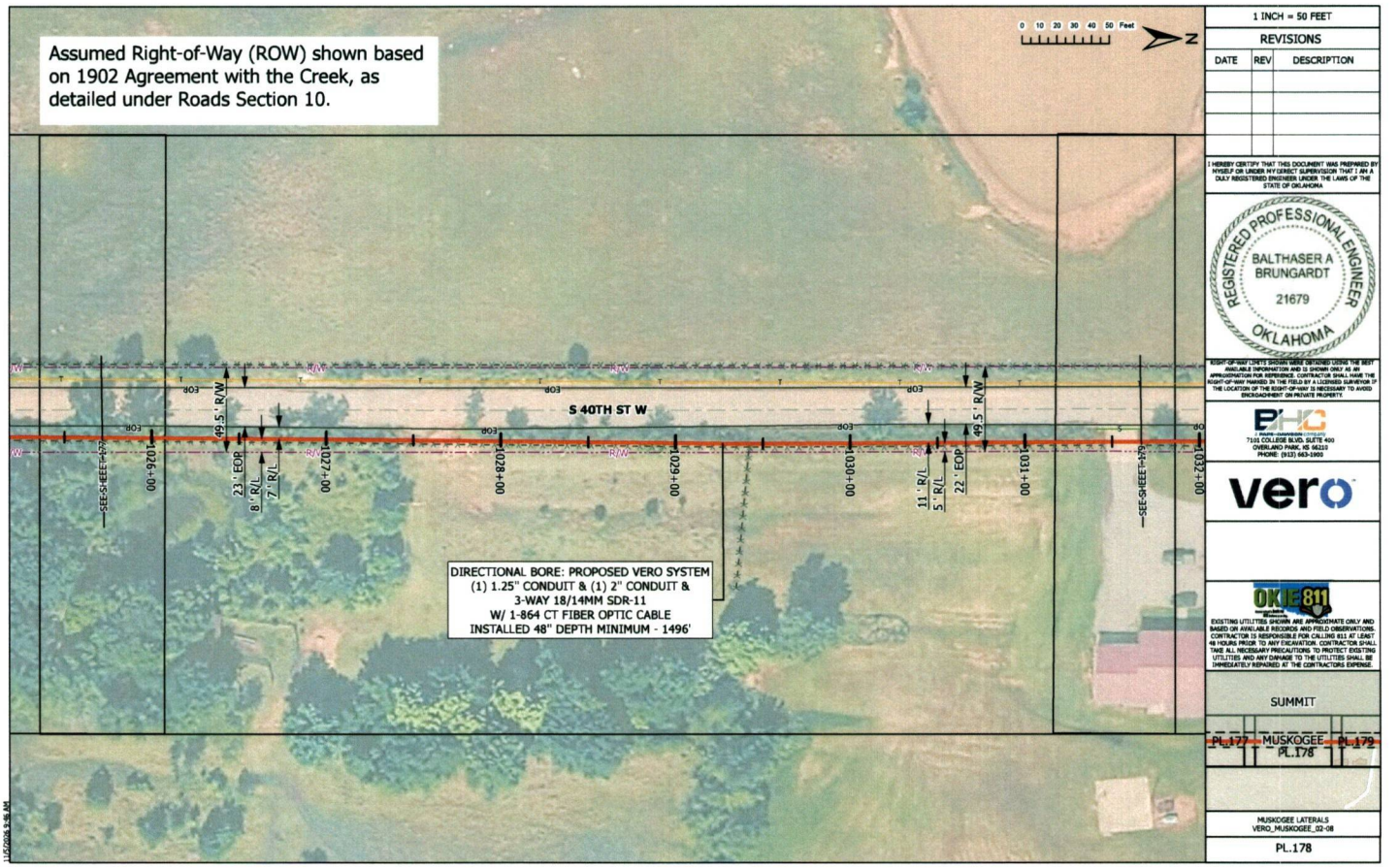

1 INCH = 50 FEET

REVISIONS

DATE	REV	DESCRIPTION

I HEREBY CERTIFY THAT THIS DOCUMENT WAS PREPARED BY MYSELF OR UNDER MY DIRECT SUPERVISION THAT I AM A DULY REGISTERED ENGINEER UNDER THE LAWS OF THE STATE OF OKLAHOMA

REGISTERED PROFESSIONAL ENGINEER
BALTHASER A BRUNGARDT
21679
OKLAHOMA

RIGHT-OF-WAY LIMITS SHOWN WERE APPROXIMATED USING THE BEST AVAILABLE INFORMATION AND IS SHOWN ONLY AS AN APPROXIMATION FOR REFERENCE. CONTRACTOR SHALL HAVE THE RIGHT-OF-WAY MARKED IN THE FIELD BY A LICENSED SURVEYOR IF THE LOCATION OF THE RIGHT-OF-WAY IS NECESSARY TO AVOID ENCROACHMENT ON PRIVATE PROPERTY.

BHC
7101 COLLEGE BLVD. SUITE 400
OVERLAND PARK, KS 66210
PHONE: (913) 663-1900

vero

OKIE811

EXISTING UTILITIES SHOWN ARE APPROXIMATE ONLY AND BASED ON AVAILABLE RECORDS AND FIELD OBSERVATIONS. CONTRACTOR IS RESPONSIBLE FOR CALLING 811 AT LEAST 48 HOURS PRIOR TO ANY EXCAVATION. CONTRACTOR SHALL TAKE ALL NECESSARY PRECAUTIONS TO PROTECT EXISTING UTILITIES AND ANY DAMAGE TO THE UTILITIES SHALL BE IMMEDIATELY REPAIRED AT THE CONTRACTORS EXPENSE.

SUMMIT

PL.177 MUSKOGEE PL.178 PL.179

MUSKOGEE LATERALS
VERO_MUSKOGEE_02-08

PL.178

I-2026-012669 Book 5054 Pg 906
11/09/2026 10:17am Pg 0893-0914
Fee: $0.00 Doc: $0.00
POLLY IRVING - Muskogee County Clerk
State of OK

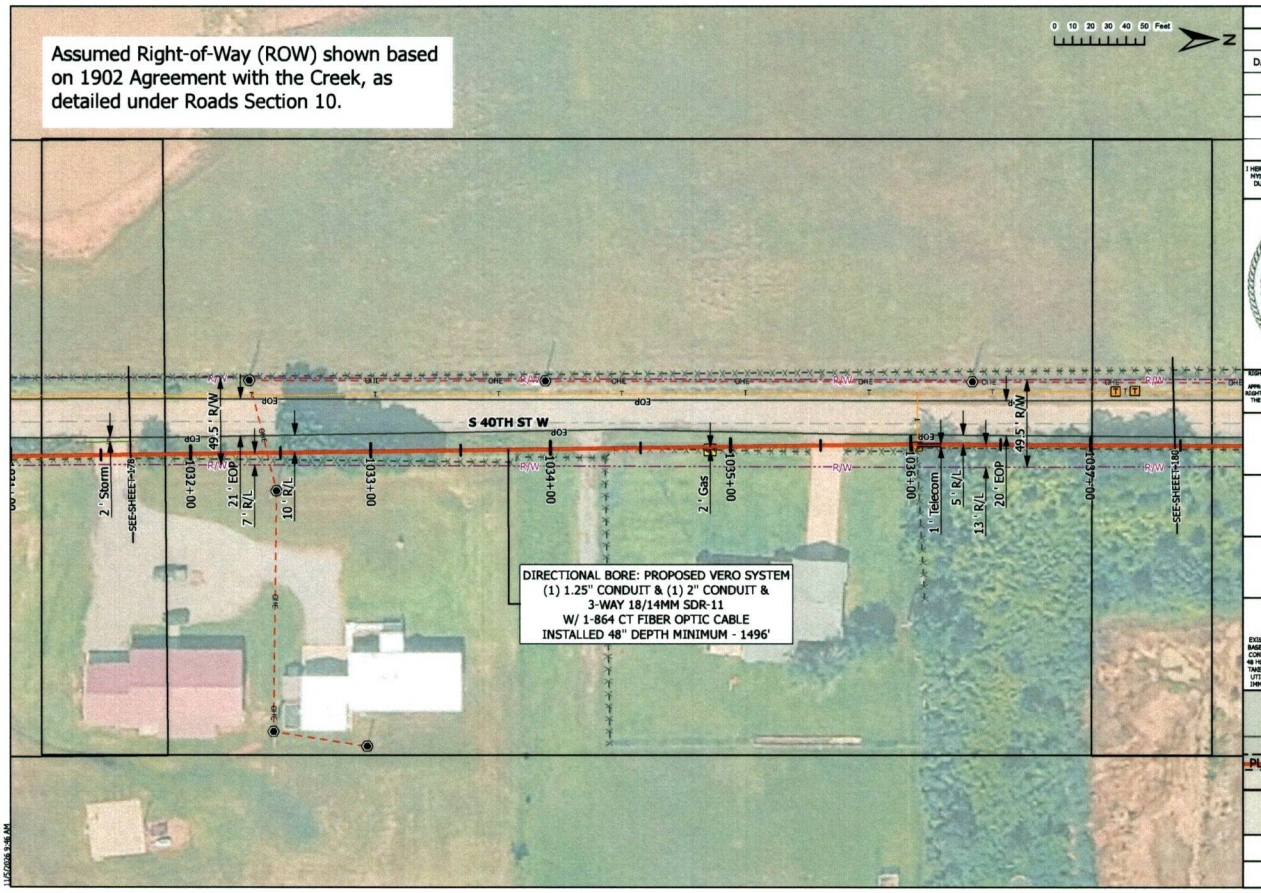

1 INCH = 50 FEET

REVISIONS

DATE	REV	DESCRIPTION

I HEREBY CERTIFY THAT THIS DOCUMENT WAS PREPARED BY MYSELF OR UNDER MY DIRECT SUPERVISION THAT I AM A DULY REGISTERED ENGINEER UNDER THE LAWS OF THE STATE OF OKLAHOMA

REGISTERED PROFESSIONAL ENGINEER
BALTHASER A BRUNGARDT
21679
OKLAHOMA

RIGHT-OF-WAY LIMITS SHOWN WERE OBTAINED USING THE BEST AVAILABLE INFORMATION AND IS SHOWN ONLY AS AN APPROXIMATION FOR REFERENCE. CONTRACTOR SHALL HAVE THE RIGHT-OF-WAY MARKED IN THE FIELD BY A LICENSED SURVEYOR IF THE LOCATION OF THE RIGHT-OF-WAY IS NECESSARY TO AVOID ENCROACHMENT ON PRIVATE PROPERTY.

EHC
7101 COLLEGE BLVD. SUITE 400
OVERLAND PARK, KS 66210
PHONE: (913) 663-1900

vero

OKIE 811

EXISTING UTILITIES SHOWN ARE APPROXIMATE ONLY AND BASED ON AVAILABLE RECORDS AND FIELD OBSERVATIONS. CONTRACTOR IS RESPONSIBLE FOR CALLING 811 AT LEAST 48 HOURS PRIOR TO ANY EXCAVATION. CONTRACTOR SHALL TAKE ALL NECESSARY PRECAUTIONS TO PROTECT EXISTING UTILITIES AND ANY DAMAGE TO THE UTILITIES SHALL BE IMMEDIATELY REPAIRED AT THE CONTRACTORS EXPENSE.

SUMMIT

PL.179 MUSKOGEE PL.180
PL.179

MUSKOGEE LATERALS
VERO_MUSKOGEE_02-08

PL.179

11/5/2026 9:46 AM

I-2026-012669 Book 5054 Pg 907
11/09/2026 10:17am Pg 0893-0914
Fee: $0.00 Doc: $0.00
POLLY IRVING - Muskogee County Clerk
State of OK

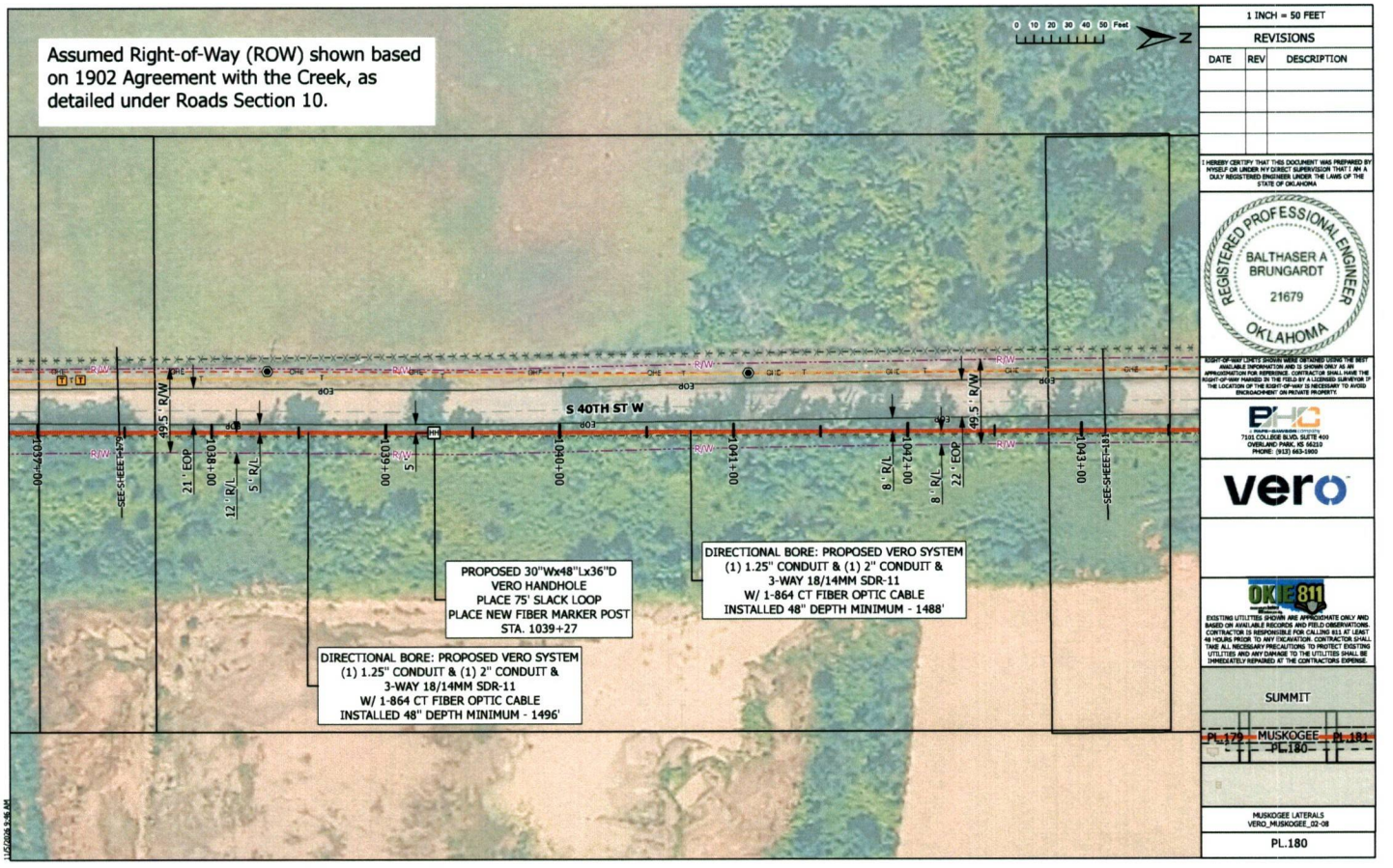

1 INCH = 50 FEET

REVISIONS

DATE	REV	DESCRIPTION

I HEREBY CERTIFY THAT THIS DOCUMENT WAS PREPARED BY MYSELF OR UNDER MY DIRECT SUPERVISION THAT I AM A DULY REGISTERED ENGINEER UNDER THE LAWS OF THE STATE OF OKLAHOMA

REGISTERED PROFESSIONAL ENGINEER
BALTHASER A BRUNGARDT
21679
OKLAHOMA

RIGHT-OF-WAY LIMITS SHOWN WERE OBTAINED USING THE BEST AVAILABLE INFORMATION AND IS SHOWN ONLY AS AN APPROXIMATION FOR REFERENCE. CONTRACTOR SHALL HAVE THE RIGHT-OF-WAY MARKED IN THE FIELD BY A LICENSED SURVEYOR IF THE LOCATION OF THE RIGHT-OF-WAY IS NECESSARY TO AVOID ENCROACHMENT ON PRIVATE PROPERTY.

BHQ
7101 COLLEGE BLVD. SUITE 400
OVERLAND PARK, KS 66210
PHONE: (913) 663-1900

vero

OKIE811

EXISTING UTILITIES SHOWN ARE APPROXIMATE ONLY AND BASED ON AVAILABLE RECORDS AND FIELD OBSERVATIONS. CONTRACTOR IS RESPONSIBLE FOR CALLING 811 AT LEAST 48 HOURS PRIOR TO ANY EXCAVATION. CONTRACTOR SHALL TAKE ALL NECESSARY PRECAUTIONS TO PROTECT EXISTING UTILITIES AND ANY DAMAGE TO THE UTILITIES SHALL BE IMMEDIATELY REPAIRED AT THE CONTRACTORS EXPENSE.

SUMMIT

PL.179 MUSKOGEE PL.181
PL.180

MUSKOGEE LATERALS
VERO_MUSKOGEE_02-08

PL.180

I-2026-012669 Book 5054 Pg 908
11/09/2026 10:17am Pg 0893-0914
Fee: $0.00 Doc: $0.00
POLLY IRVING - Muskogee County Clerk
State of OK

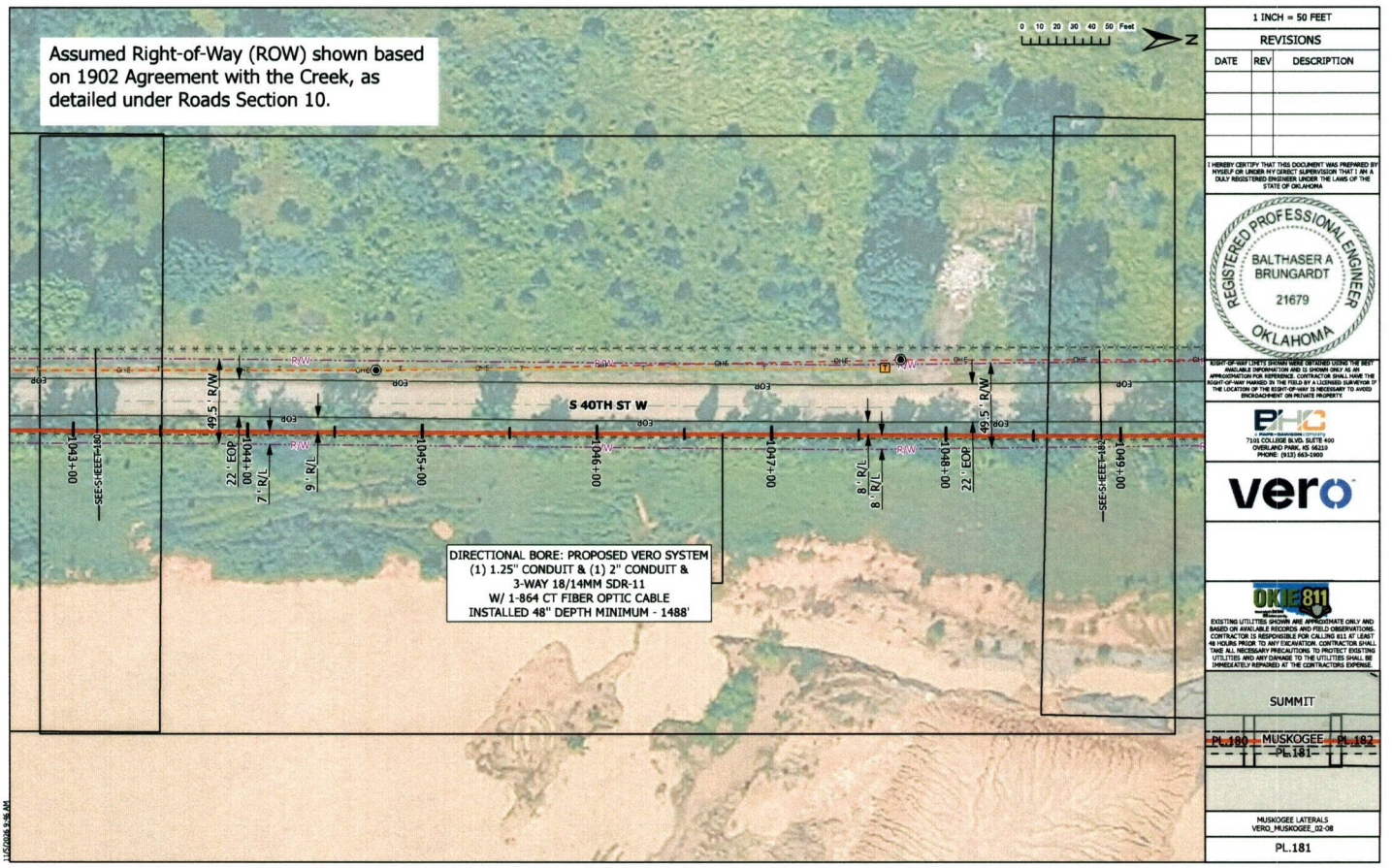

I-2026-012669 Book 5054 Pg 909
11/09/2026 10:17am Pg 0893-0914
Fee: $0.00 Doc: $0.00
POLLY IRVING - Muskogee County Clerk
State of OK

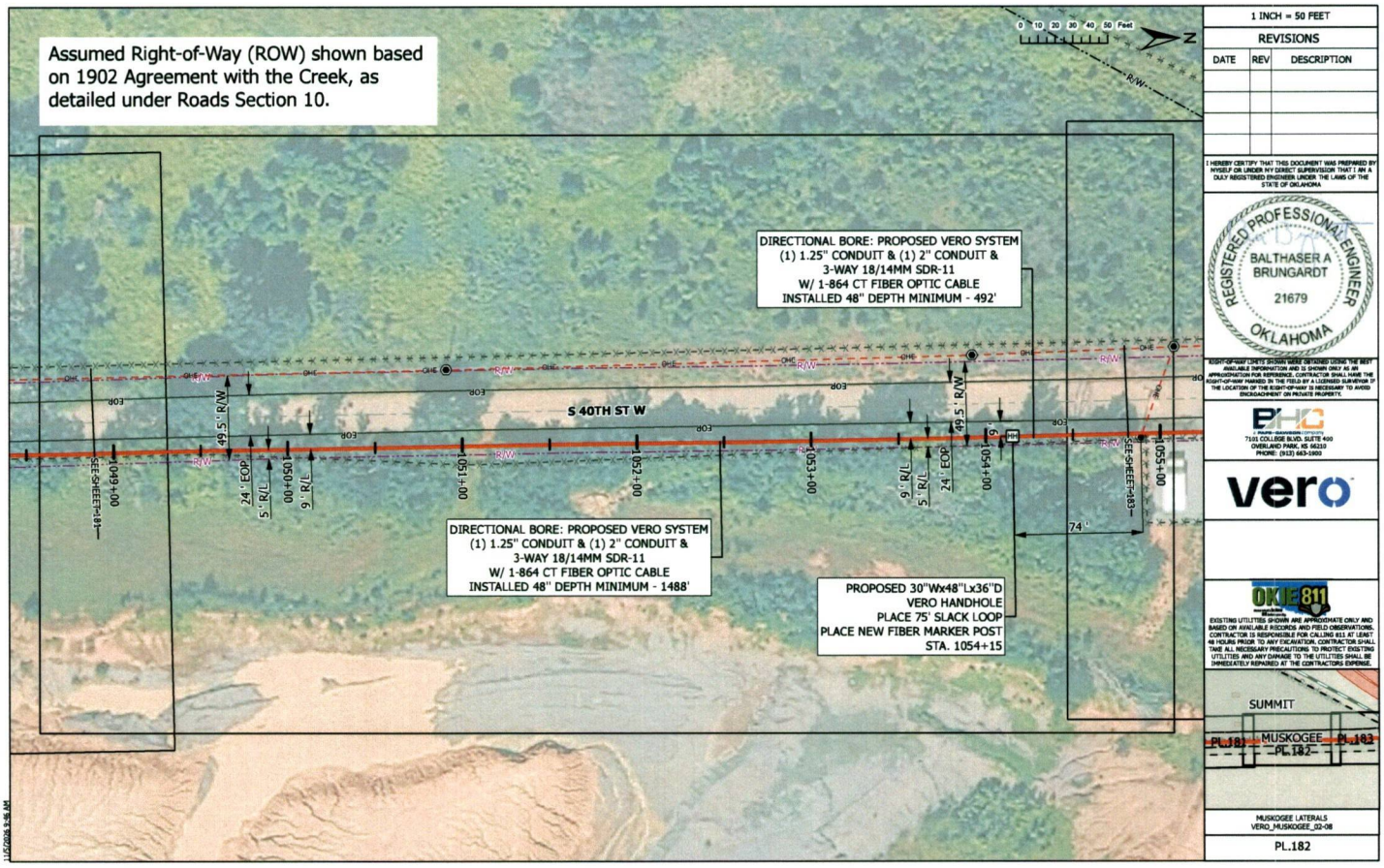

I-2026-012669
11/09/2026 10:17am
Fee: $0.00 Doc: $0.00
POLLY IRVING - Muskogee County Clerk
State of OK
Book 5054 Pg 910
Pg 0893-0914

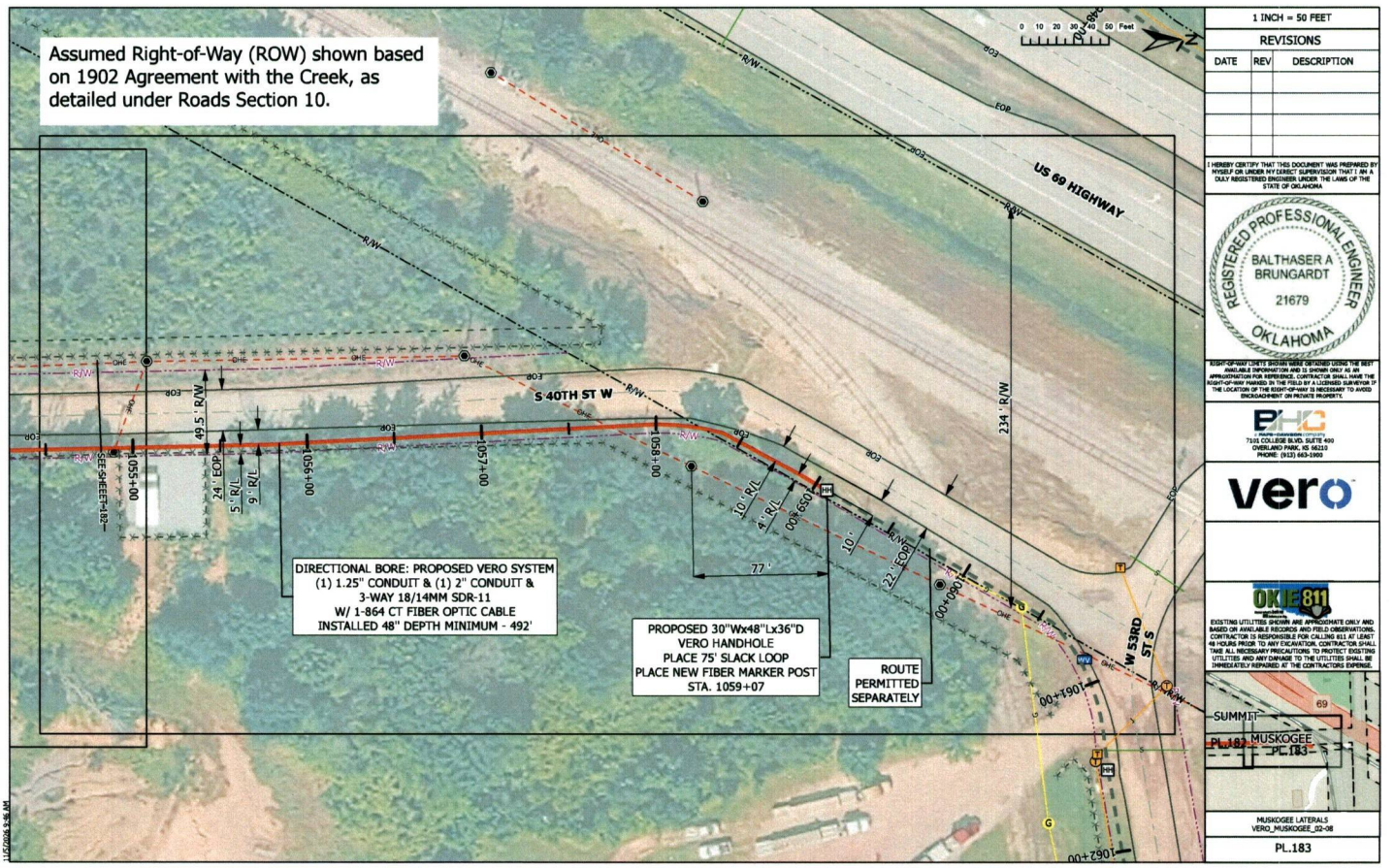

I-2026-012659 Book 5054 Pg 911
11/09/2026 10:17am Pg 0893-0914
Fee: $0.00 Doc: $0.00
POLLY IRVING - Muskogee County Clerk
State of OK

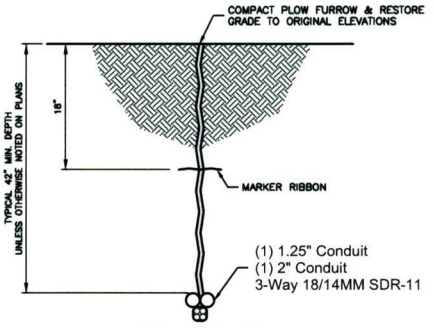

TYPICAL PLOW DETAIL

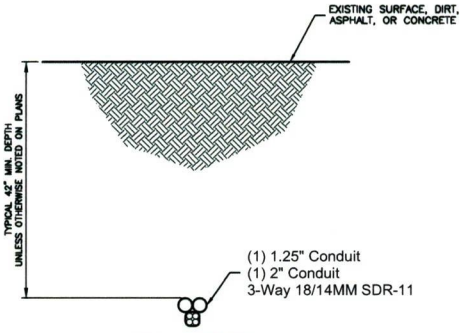

TYPICAL BORE DETAIL

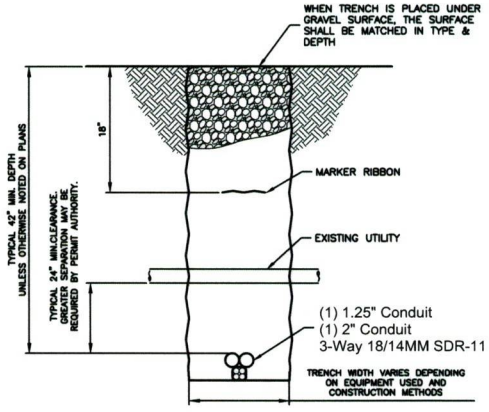

TYPICAL TRENCH DETAIL

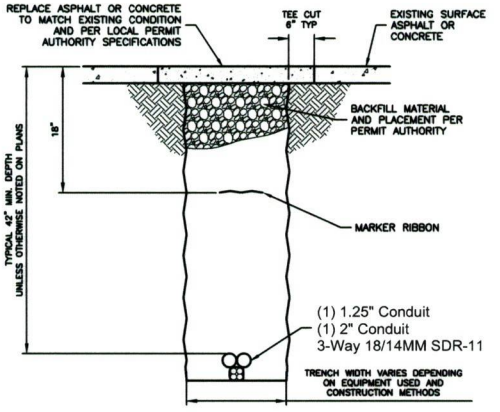

TYPICAL TRENCH DETAIL

REVISIONS

DATE	REV	DESCRIPTION

BHC
7101 COLLEGE BLVD. SUITE 400
OVERLAND PARK, KS 66210
PHONE: (913) 663-1900

vero

EXISTING UTILITIES SHOWN ARE APPROXIMATE ONLY AND BASED ON AVAILABLE RECORDS AND FIELD OBSERVATIONS. CONTRACTOR IS RESPONSIBLE FOR CALLING 811 AT LEAST 48 HOURS PRIOR TO ANY EXCAVATION. CONTRACTOR SHALL TAKE ALL NECESSARY PRECAUTIONS TO PROTECT EXISTING UTILITIES AND ANY DAMAGE TO THE UTILITIES SHALL BE IMMEDIATELY REPAIRED AT THE CONTRACTORS EXPENSE.

DT001

I-2026-012669 Book 5054 Pg 912
11/09/2026 10:17am Pg 0893-0914
Fee: $0.00 Doc: $0.00
POLLY IRVING - Muskogee County Clerk
State of OK

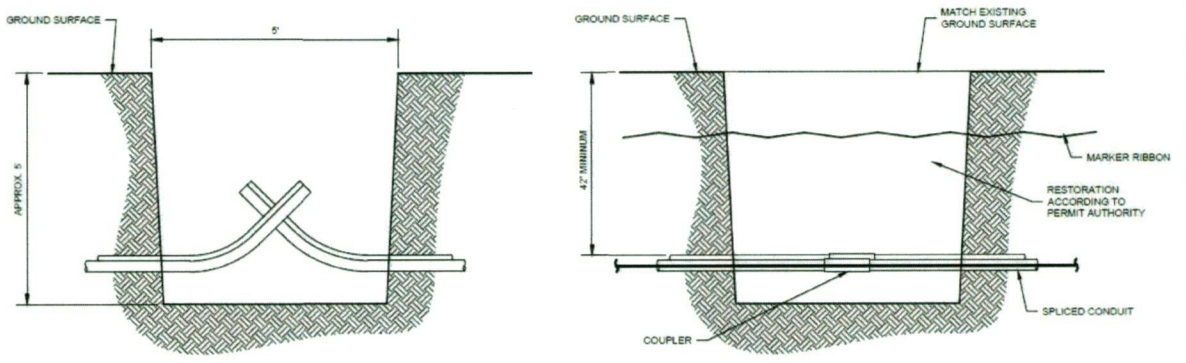

TYPICAL BORE PIT OPEN

TYPICAL BORE PIT AFTER BACKFILL

PLACE TRENCH PLUG WHEN PLOWING OR TRENCHING PER BOX IN LOWER LEFT CORNER



SPACING OF TRENCH PLUGS	
SLOPE	SPACING
1:2	10'
1:4	20'
1:6	30'
1:8	40'
1:10	50'

PROFILE

NOTE: MARKING RIBBON NOT SHOWN

SECTION 1

NOTE: MARKING RIBBON NOT SHOWN

TRENCH PLUG DETAIL

REVISIONS		
DATE	REV	DESCRIPTION

BHC
7191 COLLEGE BLVD. SUITE 400
OVERLAND PARK, KS 66210
PHONE: (913) 663-1000

vero

EXISTING UTILITIES SHOWN ARE APPROXIMATE ONLY AND BASED ON AVAILABLE RECORDS AND FIELD OBSERVATIONS. CONTRACTOR IS RESPONSIBLE FOR CALLING 811 AT LEAST 48 HOURS PRIOR TO ANY EXCAVATION. CONTRACTOR SHALL TAKE ALL NECESSARY PRECAUTIONS TO PROTECT EXISTING UTILITIES AND ANY DAMAGE TO THE UTILITIES SHALL BE IMMEDIATELY REPAIRED AT THE CONTRACTORS EXPENSE.

DT002

7/18/2024 2:13 PM

I-2026-012669 Book 5054 Pg 913
11/09/2026 10:17am Pg 0893-0914
Fee: $0.00 Doc: $0.00
POLLY IRVING - Muskogee County Clerk
State of OK

NOTE:
FIBER OPTIC CABLE NOT TO BE CUT AT THIS LOCATION SHEATH GROUNDING ONLY

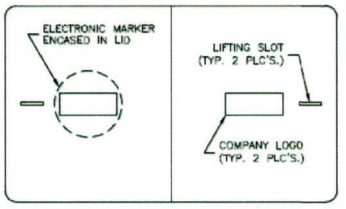

VAULT LID DETAIL

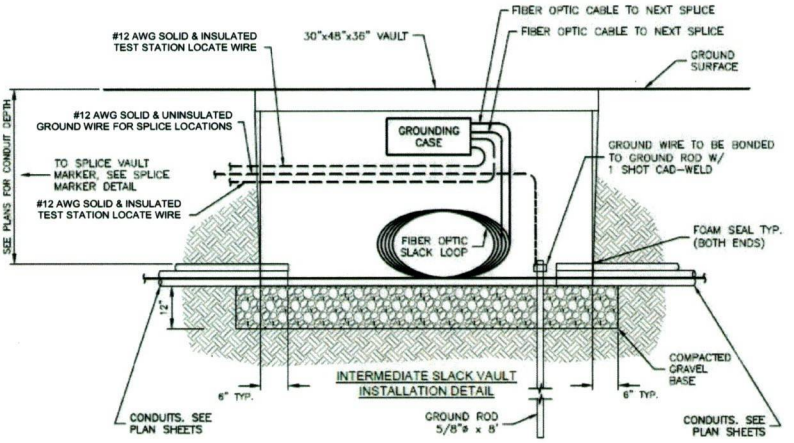

INTERMEDIATE SLACK VAULT INSTALLATION DETAIL

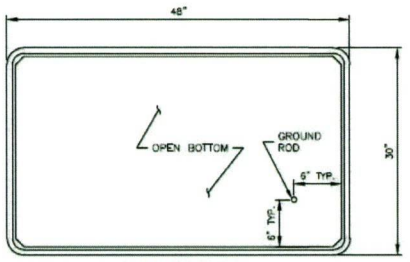

VAULT BASE DETAIL PLAN VIEW

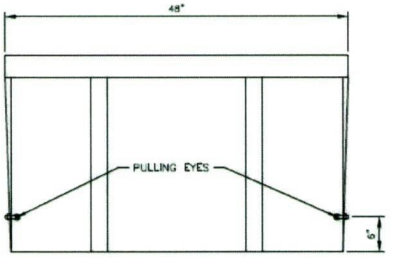

VAULT BASE DETAIL SIDE ELEVATION VIEW

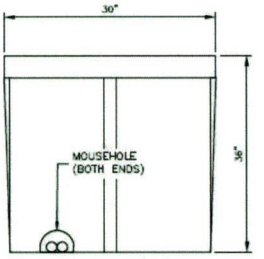

VAULT BASE DETAIL END ELEVATION VIEW

REVISIONS		
DATE	REV	DESCRIPTION

BHC
7101 COLLEGE BLVD. SUITE 400
OVERLAND PARK, KS 66210
PHONE: (913) 663-1000

vero

OKIE 811

EXISTING UTILITIES SHOWN ARE APPROXIMATE ONLY AND BASED ON AVAILABLE RECORDS AND FIELD OBSERVATIONS. CONTRACTOR IS RESPONSIBLE FOR CALLING 811 AT LEAST 48 HOURS PRIOR TO ANY EXCAVATION. CONTRACTOR SHALL TAKE ALL NECESSARY PRECAUTIONS TO PROTECT EXISTING UTILITIES AND ANY DAMAGE TO THE UTILITIES SHALL BE IMMEDIATELY REPAIRED AT THE CONTRACTORS EXPENSE.

DT003

7/18/2024 2:11 PM

I-2026-012659 Book 5054 Pg 914
11/09/2026 10:17am Pg 0893-0914
Fee: $0.00 Doc: $0.00
POLLY IRVING - Muskogee County Clerk
State of OK

